

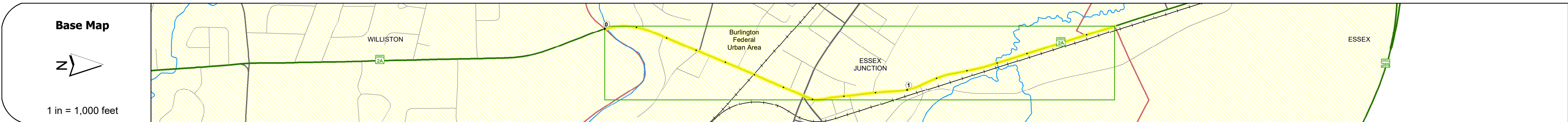
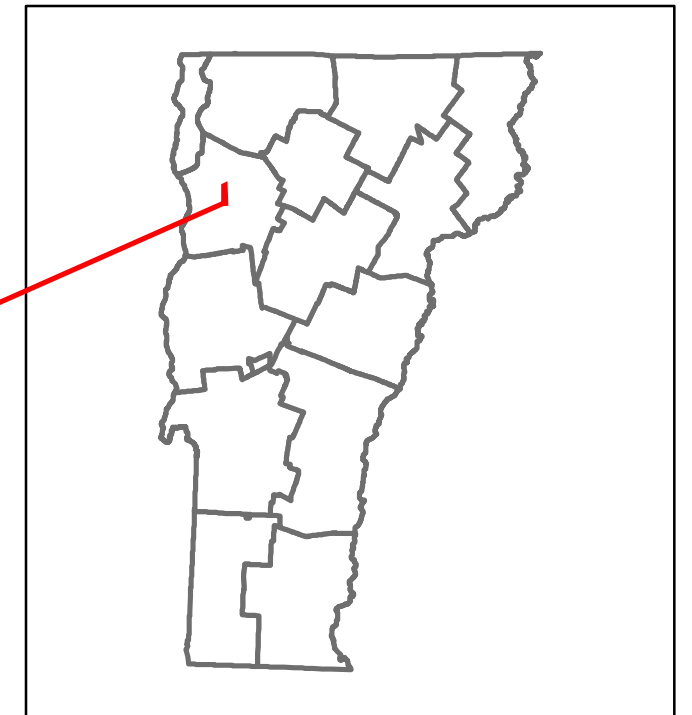


Route Log and Progress Chart

DRAFT

Please Note: Errors and Omissions May Exist.
Contact the VTrans Mapping Section with questions or concerns.


DISTRICT	TOWN	ROUTE
5	ESSEX JUNCTION	VT-2A



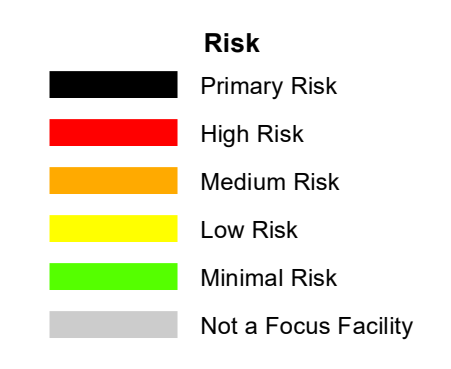
STRUCTURE DESCRIPTIONS

Bridge 8A:
Culvert - 1919
Structure No. 300207008A04061
Length: 45'
Under Clearance: 9.0'
Weight Limit: 0
Facility Carried: VT2A
Structure Type: CGMPP
Features Intersected: HYDRO PENSTOCK
Inspection Date: 9/2020
Maintenance: State

Bridge 9:
Culvert - 1936
Structure No. 305300000904061
Length: 15'
Under Clearance: 11.0'
Weight Limit: 0
Facility Carried: VT2A
Structure Type: RC BOX
Features Intersected: INDIAN BROOK
Inspection Date: 9/2020
Maintenance: State



Curves	4.7	5
Grades	+6.20	
Guardrails		
Rumblestrips		
Speed Zone		
Curves: Head-on, FTC6		
Curves: Overturn, FTC7		
Curves: Run-off Road, FTC8		
Curves: Fixed Object, FTC9		
Curves: Night Run-off Road, FTC10		
Interstate: Overturn, FTC11		
Tangents: Head-on, FTC12		
Tangents: Overturn, FTC13		
Tangents: Run-off Road, FTC14		



AADT	2022	10881	5891
	2021	15796	5838
	2020	13958	5461
	2019	16960	6635
	2018		

Historic Projects Unknown, Retreatment, Resurface, Bituminous Mix, Skiny Mix, Bituminous Seal Bituminous Concrete, Bituminous Macadam, Cold Plane and Bituminous Concrete, Reclaimed Base and Bituminous Concrete, Concrete, Gravel, Plant Mix	Functional Class 1- Interstate System, 2- Other, 3- Principal Arterial, 4- Minor Arterial, 5- Major Collector, 6- Minor Collector	Curves Left, Right, Grades (degrees), grade up, grade down	Traffic Counters Continuous (CTC), Weigh-In-Motion (WIM), Short-Term, Scheduled, Short-Term, Unscheduled	Crash Locations Fatal, Injury, Property Damage Only, Unknown Crash Type, High Crash Locations (HCL's)	Mileage by Functional Class By Sheet 5300 3 - Other Principal Arterial, 5300 4 - Minor Arterial, 0.669, 1.024	Mileage by Town By Sheet ESSEX JUNCTION - v002A0419, 1.693 of 1.693	DISTRICT 5	TOWN ESSEX JUNCTION	Date: 04/02/24	ROUTE VT-2A ETE mileage: 7.922 to 9.615
Page Total Mileage: 1.693 mi						Page Total Mileage: 1.693 mi	1 of 1 TWN mileage: 0.0 to 1.693			

For More Information Contact - Vermont Agency of Transportation, Policy, Planning and Intermodal Development Division - Mapping Section, 219 North Main Street, Barre, VT 05641 Telephone: 802-828-2600.