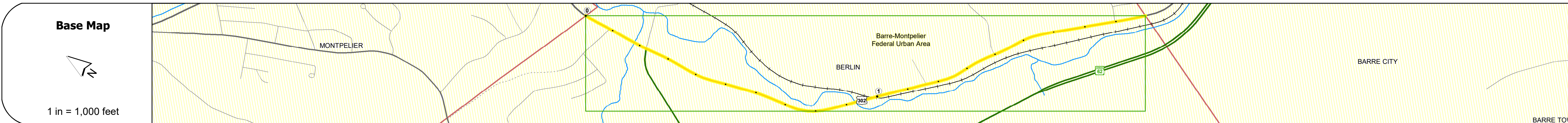
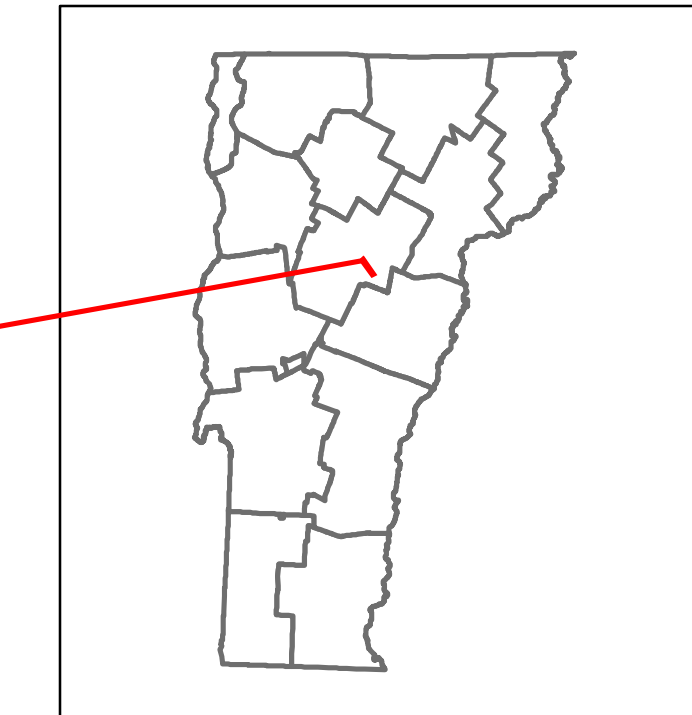



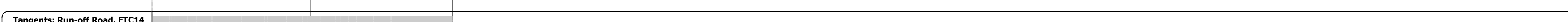














DISTRICT	TOWN	ROUTE
6	BERLIN	US-302



STRUCTURE DESCRIPTIONS

Bridge 2:
Slab - 1941
Structure No. 300197000212031
Length: 15'
Width: 51.0'
Under Clearance: 7.0'
Weight Limit: 0
Facility Carried: US302
Structure Type: CONCRETE SLAB
Features Intersected: BERLIN POND BROOK
Surface: Bituminous
Inspection Date: 11/2020
Maintenance: State

Bridge 3:
Stringer/multi-beam or girder - 1928
Structure No. 206200000312032
Length: 64'
Height: 100.0'
Width: 39.0'
Weight Limit: 0
Facility Carried: US 00302 ML
Structure Type: ROLLED BEAM
Features Intersected: STEVENS BRANCH
Surface: Bituminous
Inspection Date: 4/2023
Maintenance/Ownership: State



Year	12162	12698	11567	9636	10183
2022	12162	12698	11567	9636	10183
2021	13475	12585	12349	10809	9979
2020	11411	11227	11010	9626	8902
2019	12887	13641	13385	11696	10817
2018	13100	13800	13500	10900	

Historic Projects Unknown, Retreatment, Resurface, Bituminous Mix, Skiny Mix, Bituminous Seal Bituminous Concrete, Bituminous Macadam, Cold Plane and Bituminous Concrete, Concrete, Surface Treated Gravel, Plant Mix, Reclaimed Base and Bituminous Concrete	Functional Class 1- Interstate System, 2- Other Freeways and Expressways, 3- Principal Arterial, 4- Minor Arterial, 5- Major Collector, 6- Minor Collector	Crash Locations Fatal, Injury, Property Damage Only, Unknown Crash Type High Crash Locations (HCL's) Sections (& Intersections) 1- 100 (1-10), 201-300 (21-30), 301-400 (31-40), 401-800 (41-113)	Mileage by Functional Class By Sheet 6200 3 - Other Principal Arterial 1.895	Mileage by Town By Sheet BERLIN - U302-1203 1.895 of 1.895	DISTRICT	TOWN	Date: 04/02/24	ROUTE
					6	BERLIN	1 of 1 TWN mileage: 0.0 to 1.895	US-302 ETE mileage: 0.836 to 2.731