
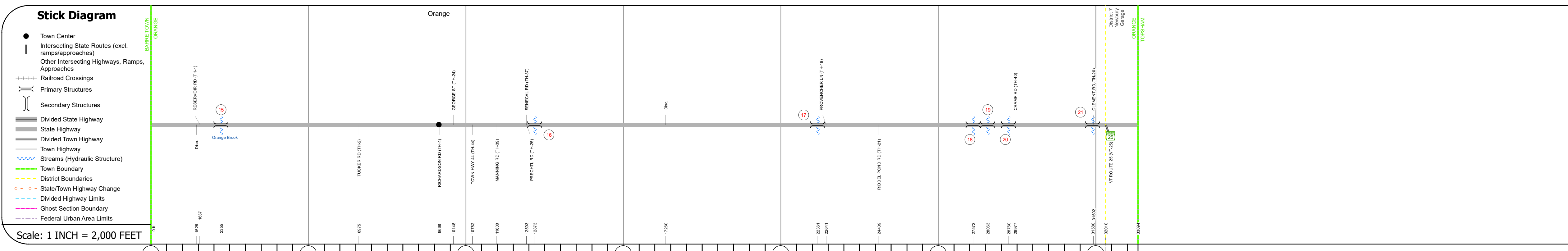
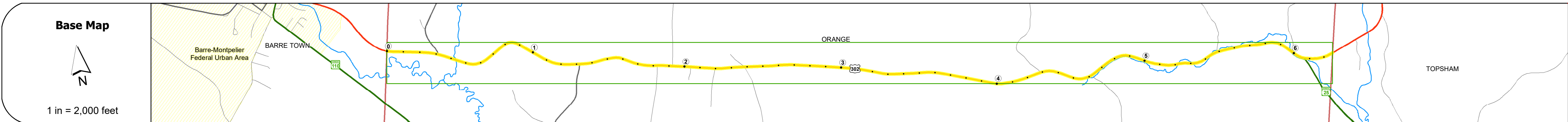
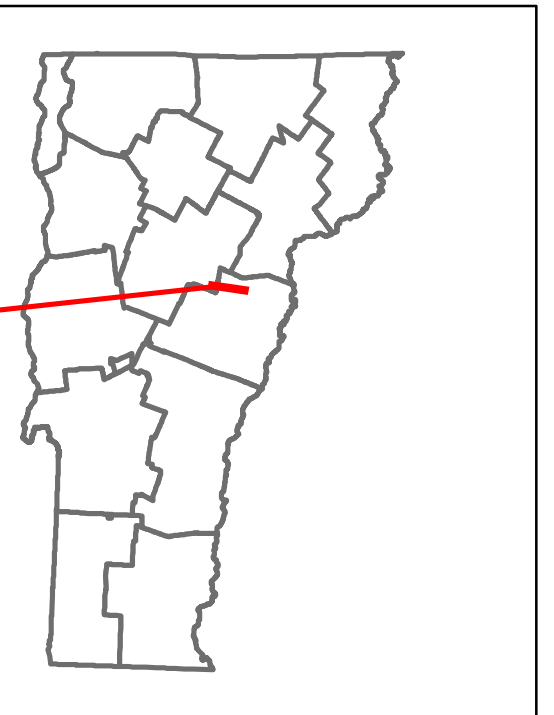


DISTRICT	TOWN	ROUTE
6	ORANGE	US-302



Year	0	1	2	3	4	5	6
2022	3880			3210			1965
2021	3924			3185			1704
2020	3463			2811			2081
2019	4088			3319			2457
2018	3900	3600			3300		1800

STRUCTURE DESCRIPTIONS

Bridge 15:
Tee Beam - 1928
Structure No. 200026001509082
Length: 43'
Height: 100.0'
Width: 30.0'
Weight Limit: 0
Facility Carried: US 0302 ML
Structure Type: CONCRETE T-BEAM
Features Intersected: ORANGE BROOK
Surface: Bituminous
Inspection Date: 8/2021
Maintenance/Ownership: State

Bridge 16:
Culvert - 1922
Structure No. 300026001609081
Length: 15'
Under Clearance: 6.0'
Weight Limit: 0
Facility Carried: US302
Structure Type: RC BOX
Features Intersected: BROOK
Inspection Date: 11/2020
Maintenance: State

Bridge 17:
Culvert - 1969
Structure No. 300026001709081
Length: 10'
Under Clearance: 6.0'
Weight Limit: 0
Facility Carried: US302
Structure Type: CGMPPA
Features Intersected: BROOK
Inspection Date: 10/2022
Maintenance: State

Bridge 18:
Culvert - 1978
Structure No. 300026001809081
Length: 10'
Under Clearance: 7.0'
Weight Limit: 0
Facility Carried: US302
Structure Type: CGMPPA W CONC INVERT
Features Intersected: BROOK
Inspection Date: 11/2020
Maintenance: State

Bridge 19:
Culvert - 1978
Structure No. 300026001909081
Length: 10'
Under Clearance: 7.0'
Weight Limit: 0
Facility Carried: US302
Structure Type: CGMPPA
Features Intersected: BROOK
Inspection Date: 11/2020
Maintenance: State

Bridge 20:
Slab - 1922
Structure No. 300026002009081
Length: 14'
Width: 25.0'
Under Clearance: 4.0'
Weight Limit: 0
Facility Carried: US302
Structure Type: CONCRETE SLAB
Features Intersected: BROOK
Surface: Bituminous
Inspection Date: 10/2022
Maintenance: State

Bridge 21:
Culvert - 1955
Structure No. 300026002109081
Length: 10'
Under Clearance: 6.0'
Weight Limit: 0
Facility Carried: US302
Structure Type: CGMPP
Features Intersected: BROOK
Inspection Date: 11/2020
Maintenance: State

Historic Projects <ul style="list-style-type: none"> Unknown Retreatment Resurface Bituminous Mix Skinny Mix Bituminous Seal 	Functional Class <ul style="list-style-type: none"> 1 - Interstate System 2 - Other Freeways and Expressways 3 - Principal Arterial 4 - Minor Arterial 5 - Major Collector 6 - Minor Collector 	Curves <ul style="list-style-type: none"> Left (degrees) Right (degrees) 	Grades <ul style="list-style-type: none"> Left (percent) grade up Right (percent) grade down 	Traffic Counters <ul style="list-style-type: none"> Continuous (CTC) Weight-In-Motion (WIM) Short-Term, Scheduled Short-Term, Unscheduled 	Crash Locations <ul style="list-style-type: none"> Fatal Injury Property Damage Only Unknown Crash Type 	Mileage by Functional Class By Sheet 026-1 4 - Minor Arterial 6.268	Mileage by Town By Sheet ORANGE - U302-0908 6.268 of 6.268	DISTRICT 6	TOWN ORANGE	Date: 04/02/24	ROUTE US-302
Speed Zones 25 30 35 40 45 50 55 60 65						High Crash Locations (HCL's) Sections (& Intersections) HCL No. 201 - 300 (21 - 30) 1 - 100 (1 - 10) 301 - 400 (31 - 40) 101 - 200 (11 - 20) 401 - 800 (41 - 113)		Page Total Mileage: 6.268 mi		Page Total Mileage: 6.268 mi	