

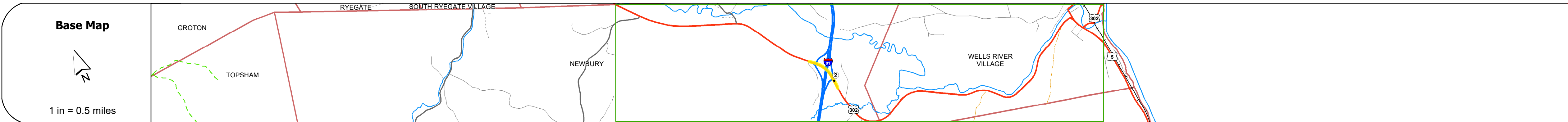
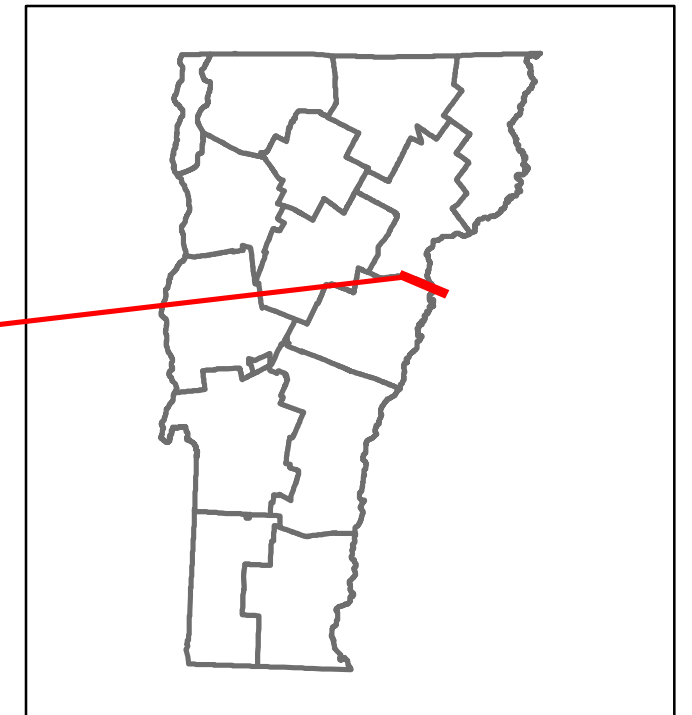


Route Log and Progress Chart

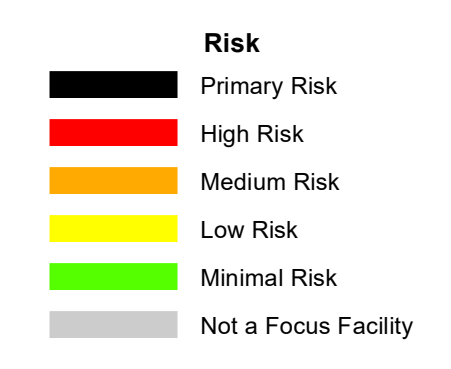
DRAFT

Please Note: Errors and Omissions May Exist.
Contact the VTrans Mapping Section with questions or concerns.

DISTRICT	TOWN	ROUTE
7	NEWBURY	US-302



Road Widths	Travellane Roadway Lane Count Base Subbase	
Curves		
Grades		
Guardrails		
Rumblestrips		
Speed Zone		
Curves: Head-on, FTC6		
Curves: Overturn, FTC7		
Curves: Run-off Road, FTC8		
Curves: Fixed Object, FTC9		
Curves: Night Run-off Road, FTC10		
Interstate: Overturn, FTC11		
Tangents: Head-on, FTC12		
Tangents: Overturn, FTC13		
Tangents: Run-off Road, FTC14		



AAADT	2022	
	2021	
	2020	
	2019	
	2018	

STRUCTURE DESCRIPTIONS	

Historic Projects Unknown, Retreatment, Resurface, Bituminous Mix, Skinny Mix, Bituminous Seal, Bituminous Concrete, Cold Plane and Bituminous Concrete, Concrete, Gravel, Plant Mix, Reclaimed Base and Bituminous Concrete, Surface Treated Gravel	Functional Class 1- Interstate System, 2- Other, 3- Principal Arterial, 4- Minor Arterial, 5- Major Collector, 6- Minor Collector	Crash Locations Fatal, Injury, Property Damage Only, Unknown Crash Type, High Crash Locations (HCL's)	Mileage by Functional Class By Sheet 026-1 4 - minor Arterial 0.350	Mileage by Town By Sheet NEWBURY - U302-0907w 0.35 of 0.35	DISTRICT 7	TOWN NEWBURY	Date: 04/02/24	ROUTE US-302	ETE mileage: 32.424 to 32.774