


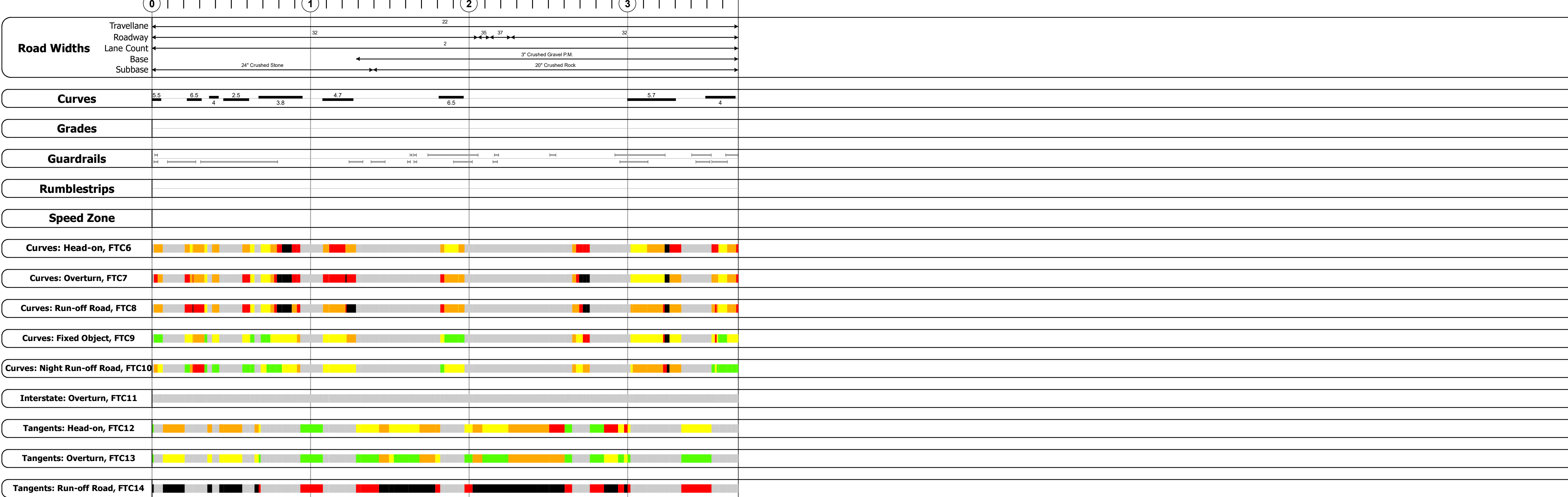
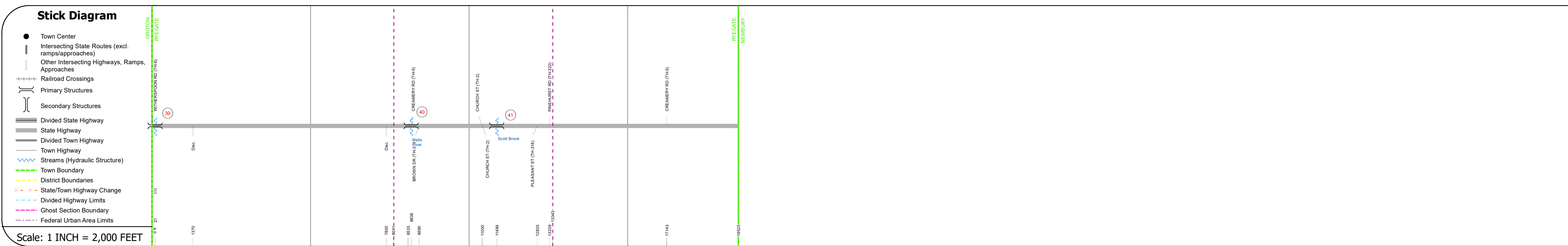
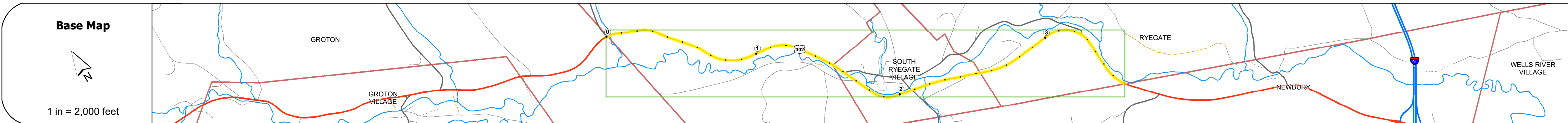
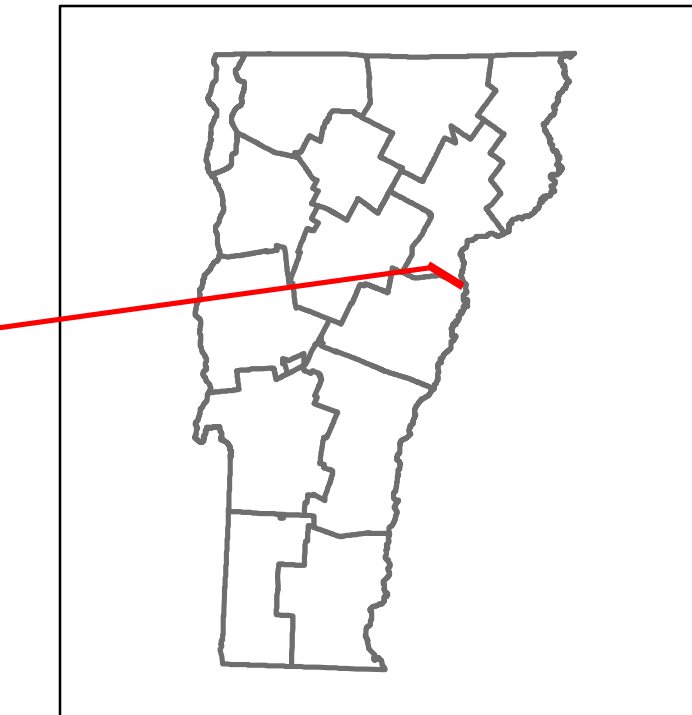


Route Log and Progress Chart

DRAFT

Please Note: Errors and Omissions May Exist.
Contact the VTrans Mapping Section with questions or concerns.

DISTRICT	TOWN	ROUTE
7	RYEGATE	US-302



STRUCTURE DESCRIPTIONS

Bridge 39:
Culvert - 1998
Structure No. 300026003903101
Length: 14'
Under Clearance: 8.0'
Weight Limit: 0
Facility Carried: US302
Structure Type: ACCGMPPA
Features Intersected: DARIUS JAMES BROOK
Inspection Date: 10/2020
Maintenance: State

Bridge 40:
Stringer/multi-beam or girder - 1965
Structure No. 200026004003102
Length: 132'
Height: 100.0'
Width: 30.0'
Weight Limit: 0
Facility Carried: US 00302 ML
Structure Type: 3 SPAN ROLLED BEAM
Features Intersected: WELLS RIVER
Surface: Bituminous
Inspection Date: 7/2021
Maintenance/Ownership: State

Bridge 41:
Culvert - 1965
Structure No. 300026004103101
Length: 17'
Under Clearance: 8.0'
Weight Limit: 0
Facility Carried: US302
Structure Type: CGMPPA
Features Intersected: BROOK
Inspection Date: 10/2020
Maintenance: State

Historic Projects Unknown, Retreatment, Resurface, Bituminous Mix, Skiny Mix, Bituminous Seal Surface Treated Gravel, Plant Mix, Reclaimed Base and Bituminous Concrete	Functional Class 1- Interstate System, 2- Other, 3- Principal Arterial, 4- Minor Arterial, 5- Major Collector, 6- Minor Collector	Crash Locations Fatal, Injury, Property Damage Only, Unknown Crash Type High Crash Locations (HCL's) HCL No. 1-100 (1-10), 101-200 (11-20), 201-300 (21-30), 301-400 (31-40), 401-800 (41-113)	Mileage by Functional Class By Sheet 026-1 4 - Minor Arterial 3.698	Mileage by Town By Sheet RYEGATE - U302-0310 3.698 of 3.698	DISTRICT 7	TOWN RYEGATE	Date: 04/02/24	ROUTE US-302 ETE mileage: 27.007 to 30.705
			Page Total Mileage: 3.698 mi					