Route Log and Progress Chart

DRAFT

Please Note: Errors and Omissions May Exist.
Contact the VTrans Mapping Section with questions or concerns.

DISTRICT	TOWN	ROUTE
3	CLARENDON	US-7

Base Map

1 in = 2,000 feet

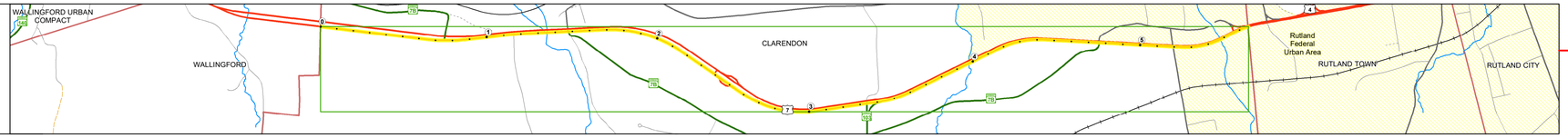

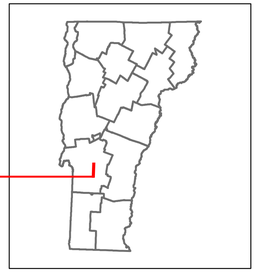

7

Stick Diagram

- Town Center
- Intersecting State Routes (excl. ramps/approaches)
- Other Intersecting Highways, Ramps, Approaches
- Railroad Crossings
- Primary Structures
- Secondary Structures
- Divided State Highway
- State Highway
- Divided Town Highway
- Town Highway
- Streams (Hydraulic Structure)
- Town Boundary
- District Boundaries
- State/Town Highway Change
- Divided Highway Limits
- Ghost Section Boundary
- Federal Urban Area Limits

Scale: 1 INCH = 2,000 FEET

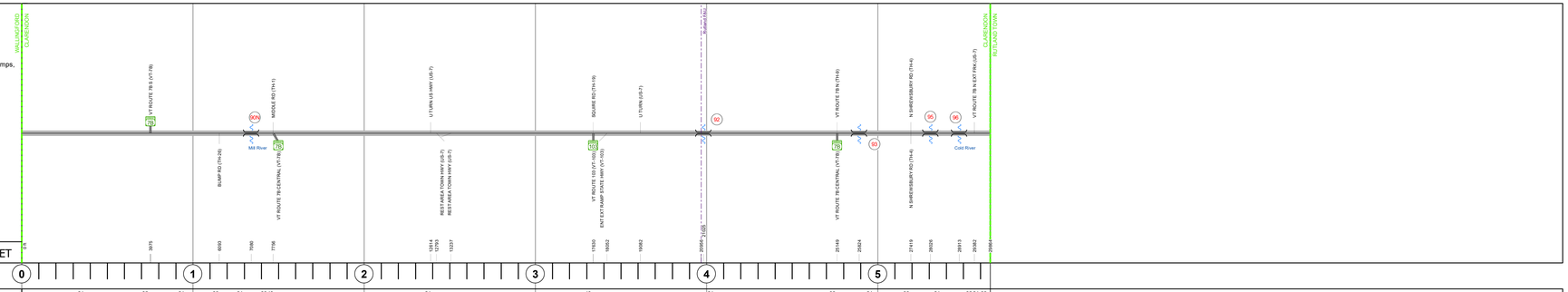

Road Widths

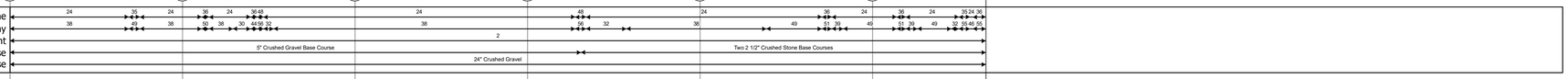

Curves

Grades

Guardrails

Rumblestrips

Speed Zone

Curves: Head-on, FTC6

Curves: Overturn, FTC7

Curves: Run-off Road, FTC8

Curves: Fixed Object, FTC9

Curves: Night Run-off Road, FTC10

Interstate: Overturn, FTC11

Tangents: Head-on, FTC12

Tangents: Overturn, FTC13

Tangents: Run-off Road, FTC14

Risk

- Primary Risk
- High Risk
- Medium Risk
- Low Risk
- Minimal Risk
- Not a Focus Facility

AADT



STRUCTURE DESCRIPTIONS

Bridge 90N:
Stringer/multi-beam or girder - 1967
Structure No. 200019090N11052
Length: 311'
Height: 100.0'
Width: 30.0'
Weight Limit: 0
Facility Carried: US 07 ML
Structure Type: 4 SPAN ROLLED BEAM
Features Intersected: MILL RIVER
Surface: Bituminous
Inspection Date: 5/2023
Maintenance/Ownership: State

Bridge 92:
Culvert - 1967
Structure No. 300019009211051
Length: 12'
Under Clearance: 12.0'
Weight Limit: 0
Facility Carried: US7
Structure Type: CGMPP
Features Intersected: BROOK
Inspection Date: 12/2020
Maintenance: State

Bridge 93:
Culvert - 1968
Structure No. 300019009311051
Length: 7'
Under Clearance: 6.0'
Weight Limit: 0
Facility Carried: US7
Structure Type: CGMPA
Features Intersected: CATTLE PASS
Inspection Date: 12/2020
Maintenance: State

Bridge 95:
Culvert - 1968
Structure No. 300019009511051
Length: 19'
Under Clearance: 7.0'
Weight Limit: 0
Facility Carried: US7
Structure Type: CGMPA
Features Intersected: BROOK
Inspection Date: 12/2020
Maintenance: State

Bridge 96:
Stringer/multi-beam or girder - 1968
Structure No. 200019009611052
Length: 132'
Height: 100.0'
Width: 70.0'
Weight Limit: 0
Facility Carried: US 07 ML
Structure Type: WELDED PLATE GIRDER
Features Intersected: COLD RIVER
Surface: Bituminous
Inspection Date: 5/2023
Maintenance/Ownership: State

Historic Projects

- Unknown
- Retreatment
- Resurface
- Bituminous Mix
- Skinny Mix
- Bituminous Seal
- Bituminous Concrete
- Bituminous Macadam
- Cold Plane and Bituminous Concrete
- Concrete
- Gravel
- Surface Treated Gravel
- Plant Mix
- Reclaimed Base and Bituminous Concrete

Indicated plans available - http://vtransmap01.aot.state.vt.us/rp/dpr/Diwebstore/

Functional Class

- 1 - Interstate System
- 2 - Other Freeways and Expressways
- 3 - Principal Arterial
- 4 - Minor Arterial
- 5 - Major Collector
- 6 - Minor Collector

Speed Zones

SPEED 25, SPEED 30, SPEED 35, SPEED 40, SPEED 45, SPEED 50, SPEED 55, SPEED 60, SPEED 65

Curves

(degrees) Left, Right

Grades

(percent) grade up, grade down

Road Widths

(ft)

Traffic Counters

- Continuous (CTC)
- Weigh-In-Motion (WIM)
- Short-Term, Scheduled
- Short-Term, Unscheduled

(counter ID)

AADT

(AADT)

Crash Locations

- Fatal
- Injury
- Property Damage Only
- Unknown Crash Type

High Crash Locations (HCL's)

Sections (& Intersections)

HCL No.
- 1 - 100 (1 - 10)
- 101 - 200 (11 - 20)
- 201 - 300 (21 - 30)
- 301 - 400 (31 - 40)
- 401 - 800 (41 - 113)

Mileage by Functional Class By Sheet

019-3	3 - Other Principal Arterial	2.317
019-2	3 - Other Principal Arterial	3.339

Page Total Mileage: 5.656 mi

Mileage by Town By Sheet

CLARENDON - U007-1105	5.656 of 5.656

Page Total Mileage: 5.656 mi

DISTRICT	TOWN	Date: 04/02/24	ROUTE
3	CLARENDON	1 of 1 TWN mileage: 0.0 to 5.656	US-7 ETE mileage: 57.828 to 63.484

For More Information Contact - Vermont Agency of Transportation, Policy, Planning and Intermodal Development Division - Mapping Section, 219 North Main Street, Barre, VT 05641 Telephone: 802-828-2600.