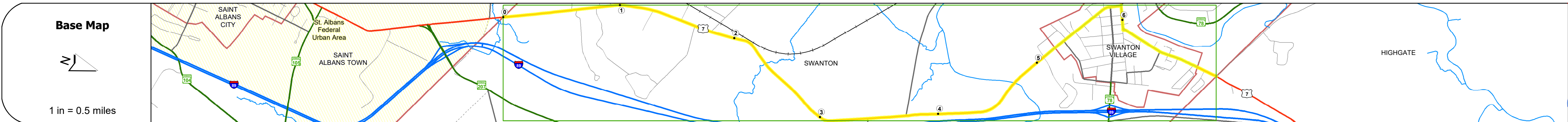
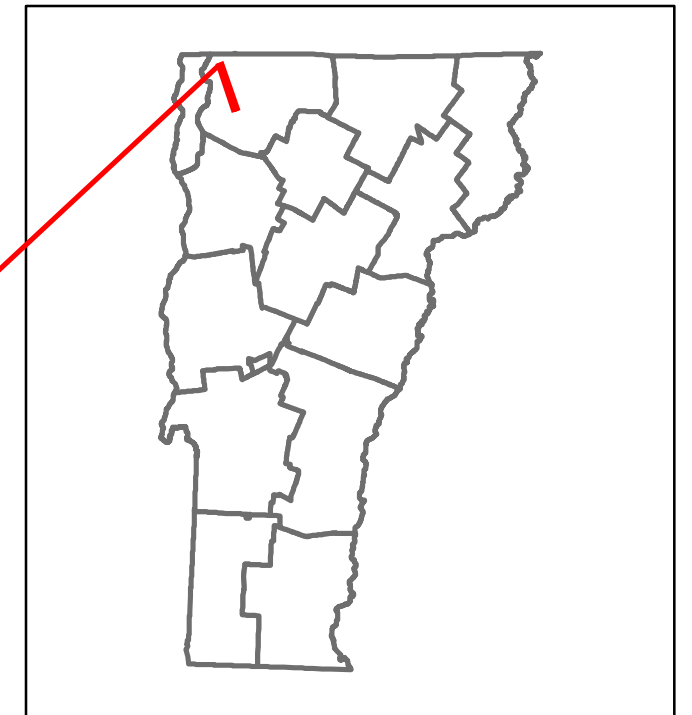



DISTRICT	TOWN	ROUTE
8	SWANTON	US-7



### STRUCTURE DESCRIPTIONS

**Bridge 173:**  
Culvert - 1928  
Structure No. 300285017306151  
Length: 9'  
Under Clearance: 3.0'  
Weight Limit: 0  
Facility Carried: US7  
Structure Type: RC BOX  
Features Intersected: BROOK  
Inspection Date: 11/2020  
Maintenance: State

**Bridge 178:**  
Stringer/multi-beam or girder - 1984  
Structure No. 200285017806152  
Length: 311'  
Height: 100.0'  
Width: 39.0'  
Weight Limit: 0  
Facility Carried: US 07 ML  
Structure Type: 2 SP CONT WLD GIRDER  
Features Intersected: MISSISSQUOI RIVER  
Surface: Bituminous  
Inspection Date: 7/2021  
Maintenance/Ownership: State



Risk	Primary Risk	High Risk	Medium Risk	Low Risk	Minimal Risk	Not a Focus Facility
2022						3674
2021						3645
2020						3217
2019						3798
2018						3800

<b>Historic Projects</b> <ul style="list-style-type: none"> <li>Unknown</li> <li>Retreatment</li> <li>Resurface</li> <li>Bituminous Mix</li> <li>Skinny Mix</li> <li>Bituminous Seal</li> </ul>	<b>Functional Class</b> <ul style="list-style-type: none"> <li>1 - Interstate System</li> <li>2 - Other Freeways and Expressways</li> <li>3 - Principal Arterial</li> <li>4 - Minor Arterial</li> <li>5 - Major Collector</li> <li>6 - Minor Collector</li> </ul>	<b>Curves</b> <ul style="list-style-type: none"> <li>Left (degrees)</li> <li>Right (degrees)</li> </ul>	<b>Grades</b> <ul style="list-style-type: none"> <li>grade up (percent)</li> <li>grade down (percent)</li> </ul>	<b>Traffic Counters</b> <ul style="list-style-type: none"> <li>Continuous (CTC)</li> <li>Weight-In-Motion (WIM)</li> <li>Short-Term, Scheduled</li> <li>Short-Term, Unscheduled</li> </ul>	<b>Crash Locations</b> <ul style="list-style-type: none"> <li>Fatal</li> <li>Injury</li> <li>Property Damage Only</li> <li>Unknown Crash Type</li> </ul>	<b>Mileage by Functional Class By Sheet</b> <ul style="list-style-type: none"> <li>036-1 3 - Other Principal Arterial</li> <li>0285 5 - Major Collector</li> </ul>	<b>Mileage by Town By Sheet</b> <ul style="list-style-type: none"> <li>SWANTON - U007-0615</li> <li>6.967 of 6.967</li> </ul>	<b>DISTRICT</b> 8	<b>TOWN</b> SWANTON	<b>Date:</b> 04/02/24	<b>ROUTE</b> US-7
<b>Page Total Mileage: 6.967 mi</b>										<b>1 of 1</b> TWN mileage: 0.0 to 6.967	<b>ETE mileage:</b> 163.151 to 170.118