

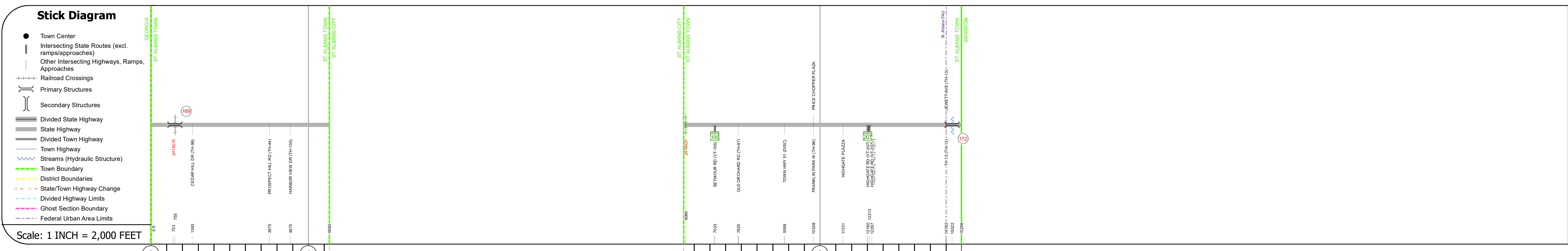
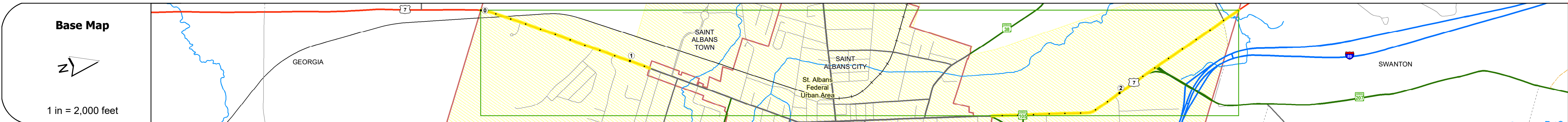
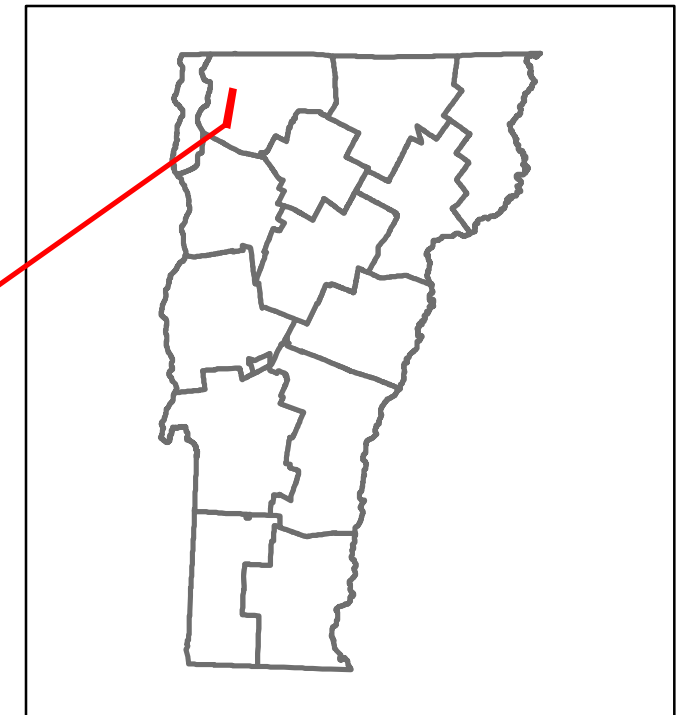


Route Log and Progress Chart

DRAFT

Please Note: Errors and Omissions May Exist.
Contact the VTrans Mapping Section with questions or concerns.

DISTRICT	TOWN	ROUTE
8	SAINT ALBANS TOWN	US-7



STRUCTURE DESCRIPTIONS

Bridge 169:
Stringer/multi-beam or girder - 1936
Structure No. 200285016906132
Length: 255'
Height: 100.0'
Width: 29.0'
Under Clearance: 19.0'
Weight Limit: 0
Facility Carried: US 07 ML
Structure Type: 3 SPAN ROLLED BEAM
Features Intersected: US 7 OVER NECRR
Surface: Bituminous
Inspection Date: 7/2021
Maintenance/Ownership: State

Bridge 172:
Culvert - 1928
Structure No. 300285017206131
Length: 10'
Under Clearance: 6.0'
Weight Limit: 0
Facility Carried: US7
Structure Type: RC BOX
Features Intersected: BROOK
Inspection Date: 11/2020
Maintenance: State

Road Widths	Travellane: 38, 31, 25, 38, 24, 30 Roadway Lane Count: 2 Base Subbase: 24" Crushed Rock, 8" - 12"	22, 22, 24, 63, 72, 57, 35, 48, 24, 36, 30, 22 36, 35, 42, 2, 31, 38, 51, 69, 78, 65, 51, 44, 46, 26, 30 2, 4, 3, 2	S.B. S.C., 12" - 18"
Curves	3	14	
Grades			
Guardrails			
Rumblestrips			
Speed Zone	45	45	
Curves: Head-on, FTC6			
Curves: Overturn, FTC7			
Curves: Run-off Road, FTC8			
Curves: Fixed Object, FTC9			
Curves: Night Run-off Road, FTC10			
Interstate: Overturn, FTC11			
Tangents: Head-on, FTC12			
Tangents: Overturn, FTC13			
Tangents: Run-off Road, FTC14			

Risk	Primary Risk (Black)	High Risk (Red)	Medium Risk (Orange)	Low Risk (Yellow)	Minimal Risk (Light Green)	Not a Focus Facility (Grey)
AADT	2022: 5022	2021: 3688	2020: 3254	2019: 3834	2018: 3800	10339, 12944, 13552, 13697, 9756, 6421, 14005, 12829, 13431, 13575, 9669, 6364, 12493, 13759, 14384, 13445, 6918, 3126, 15180, 16718, 17477, 16337, 8406, 3798, 14300, 15700, 15600, 14600, 3800

Historic Projects Unknown, Bituminous Concrete, Surface Treated, Retreatment, Bituminous Macadam, Gravel, Resurface, Cold Plane and Plant Mix, Bituminous Mix, Bituminous Concrete, Reclaimed Base and Bituminous Concrete, Skiny Mix, Concrete, Bituminous Seal, Gravel	Functional Class 1 - Interstate System, 2 - Other, 3 - Principal Arterial, 4 - Minor Arterial, 5 - Major Collector, 6 - Minor Collector	Curves Left (degrees), Right (degrees), Grades (percent) grade up, (percent) grade down	Traffic Counters Continuous (CTC), Weigh-In-Motion (WIM), Short-Term, Scheduled, Short-Term, Unscheduled	Crash Locations Fatal, Injury, Property Damage Only, Unknown Crash Type, High Crash Locations (HCL's)	Mileage by Functional Class By Sheet 8200 - 4 - Minor Arterial, 019-6 - 4 - Minor Arterial, 0285 - 5 - Major Collector, 0.199, 0.981, 1.717	Mileage by Town By Sheet SAINT ALBANS TOWN - U007-0613, 2.897 of 2.897	DISTRICT 8	TOWN SAINT ALBANS TOWN	Date: 04/02/24	ROUTE US-7
Page Total Mileage: 2.897 mi								1 of 1 TWN mileage: 0.0 to 2.897	ETE mileage: 158.005 to 159.138, 161.387 to 163.151	

For More Information Contact - Vermont Agency of Transportation, Policy, Planning and Intermodal Development Division - Mapping Section, 219 North Main Street, Barre, VT 05641 Telephone: 802-828-2600.