
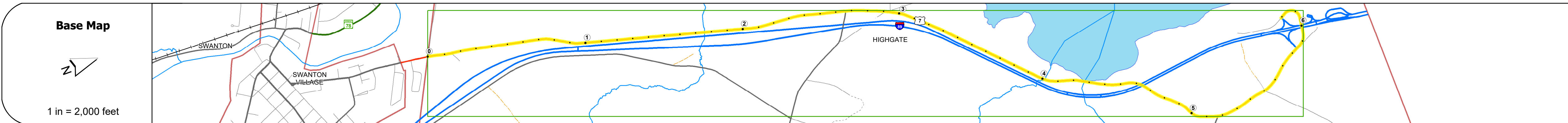
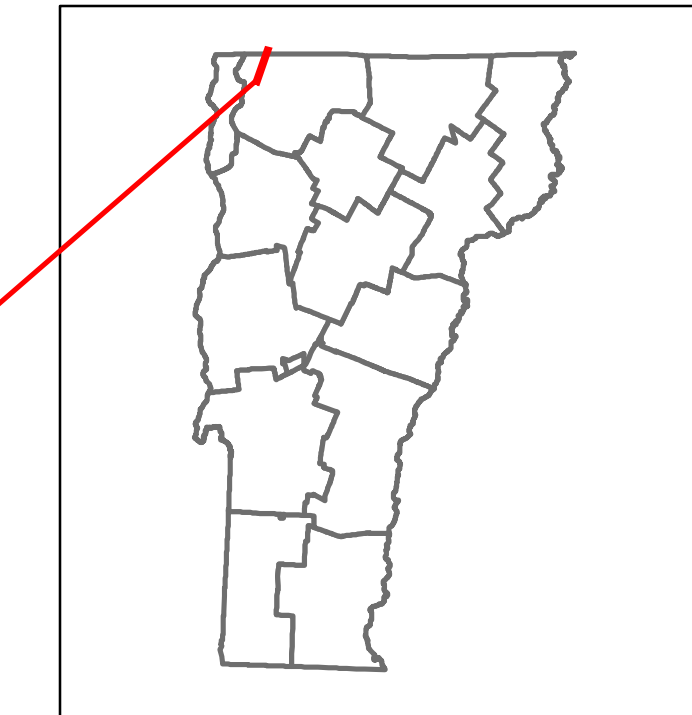


DISTRICT	TOWN	ROUTE
8	HIGHGATE	US-7



Risk	Primary Risk	High Risk	Medium Risk	Low Risk	Minimal Risk	Not a Focus Facility
2022	623	402	402			
2021	820	399	409			
2020	724	352	361			
2019	855	416	426			
2018	850	420	300			

STRUCTURE DESCRIPTIONS

Bridge 181:
Culvert - 1941
Structure No. 300285018106091
Length: 9'
Under Clearance: 5.0'
Weight Limit: 0
Facility Carried: US7
Structure Type: RC BOX
Features Intersected: BROOK
Inspection Date: 11/2020
Maintenance: State

Bridge 182:
Stringer/multi-beam or girder - 1984
Structure No. 200285018206092
Length: 92'
Height: 100.0'
Width: 33.0'
Weight Limit: 0
Facility Carried: US 07 ML
Structure Type: WELDED PLATE GIRDER
Features Intersected: ROCK RIVER
Surface: Bituminous
Inspection Date: 7/2021
Maintenance/Ownership: State

Bridge 183:
Stringer/multi-beam or girder - 1965
Structure No. 200285018306092
Length: 299'
Height: 100.0'
Width: 30.0'
Under Clearance: 17.0'
Weight Limit: 0
Facility Carried: US 07 ML
Structure Type: 5 SPAN ROLLED BEAM
Features Intersected: 1 89 UNDER US 7
Surface: Bituminous
Inspection Date: 6/2022
Maintenance/Ownership: State

Bridge 184:
Stringer/multi-beam or girder - 1965
Structure No. 200285018406092
Length: 254'
Height: 100.0'
Width: 32.0'
Under Clearance: 16.0'
Weight Limit: 0
Facility Carried: US 07 ML
Structure Type: 4 SP CONT ROLLED BM
Features Intersected: 1 89 UNDER US 7
Surface: Bituminous
Inspection Date: 6/2022
Maintenance/Ownership: State

Historic Projects <ul style="list-style-type: none"> Unknown Retreatment Resurface Bituminous Mix Skinny Mix Bituminous Seal 	Functional Class <ul style="list-style-type: none"> 1 - Interstate System 2 - Other Freeways and Expressways 3 - Principal Arterial 4 - Minor Arterial 5 - Major Collector 6 - Minor Collector 	Curves <ul style="list-style-type: none"> Left (degrees) Right (degrees) 	Grades <ul style="list-style-type: none"> Left (percent) grade up Right (percent) grade down 	Traffic Counters <ul style="list-style-type: none"> Continuous (CTC) Weight-In-Motion (WIM) Short-Term, Scheduled Short-Term, Unscheduled 	Crash Locations <ul style="list-style-type: none"> Fatal Injury Property Damage Only Unknown Crash Type 	Mileage by Functional Class By Sheet 0285 5 - Major collector 6.209	Mileage by Town By Sheet HIGHGATE - U007-0609 6.209 of 6.209	DISTRICT 8	TOWN HIGHGATE	Date: 04/02/24	ROUTE US-7
Page Total Mileage: 6.209 mi								Page Total Mileage: 6.209 mi	1 of 1 TWN mileage: 0.0 to 6.209	ETE mileage: 170.118 to 176.327	