

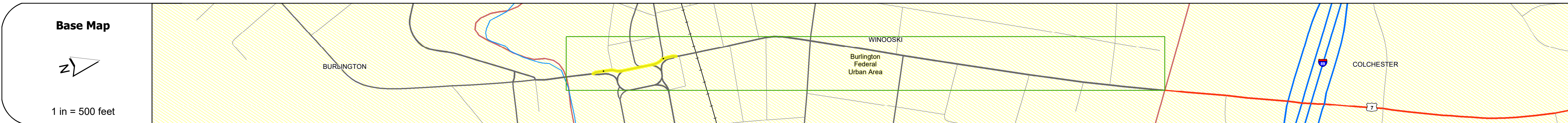
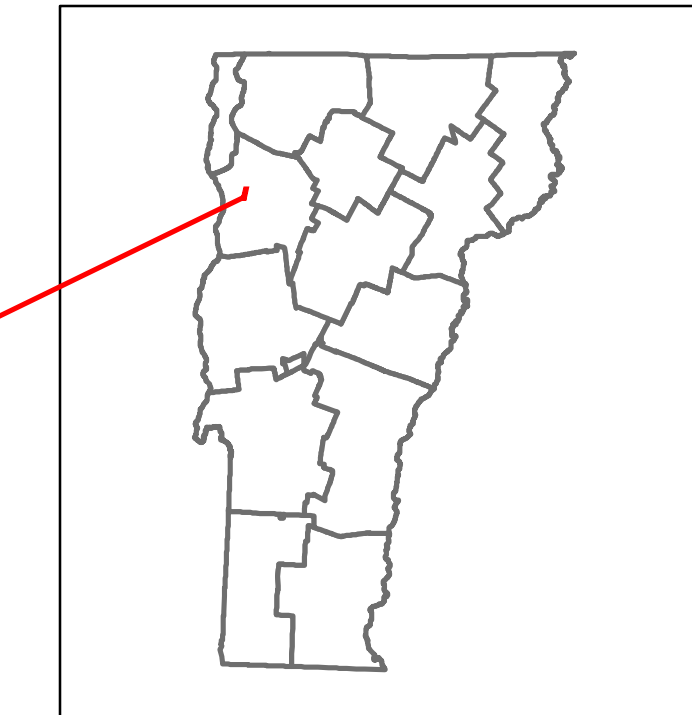


# Route Log and Progress Chart

**DRAFT**

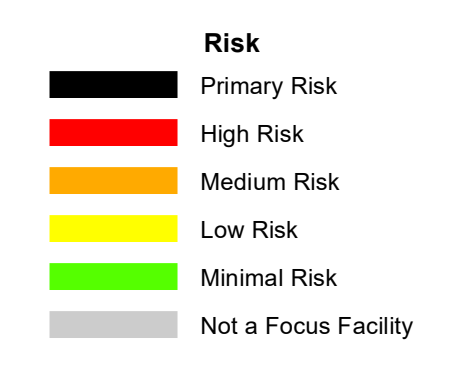
Please Note: Errors and Omissions May Exist.  
Contact the VTrans Mapping Section with questions or concerns.

DISTRICT	TOWN	ROUTE
5	WINOOSKI	US-7



Road Widths	Travellane	Roadway	Lane Count	Base	Subbase

Curves	
Grades	
Guardrails	
Rumblestrips	
Speed Zone	
Curves: Head-on, FTC6	
Curves: Overturn, FTC7	
Curves: Run-off Road, FTC8	
Curves: Fixed Object, FTC9	
Curves: Night Run-off Road, FTC10	
Interstate: Overturn, FTC11	
Tangents: Head-on, FTC12	
Tangents: Overturn, FTC13	
Tangents: Run-off Road, FTC14	



Year	ADT
2022	124126071
2021	11830265
2020	1032428
2019	12451016
2018	

STRUCTURE DESCRIPTIONS	

<b>Historic Projects</b> Unknown, Retreatment, Resurface, Bituminous Mix, Skippy Mix, Bituminous Seal Bituminous Concrete, Cold Plane and Bituminous Concrete, Concrete, Surface Treated Gravel, Plant Mix, Reclaimed Base and Bituminous Concrete	<b>Functional Class</b> 1- Interstate System, 2- Other, 3- Principal Arterial, 4- Minor Arterial, 5- Major Collector, 6- Minor Collector	<b>Crash Locations</b> Fatal, Injury, Property Damage Only, Unknown Crash Type High Crash Locations (HCL's) HCL No. 1-100 (1-10), 101-200 (11-20), 201-300 (21-30), 301-400 (31-40), 401-800 (41-113)	<b>Mileage by Functional Class By Sheet</b> 5100 3 - other Principal Arterial 0.138	<b>Mileage by Town By Sheet</b> WINOOSKI - U007-0418S 0.138 of 0.138	<b>DISTRICT</b> 5	<b>TOWN</b> WINOOSKI	<b>Date:</b> 04/02/24	<b>ROUTE</b> US-7 ETE mileage: 134.686 to 134.824
			<b>Page Total Mileage:</b> 0.138 mi	<b>Page Total Mileage:</b> 0.138 mi	<b>1 of 1</b> TWN mileage: 0.082 to 0.22			