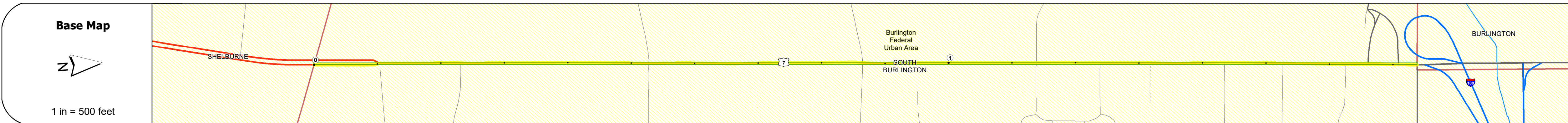
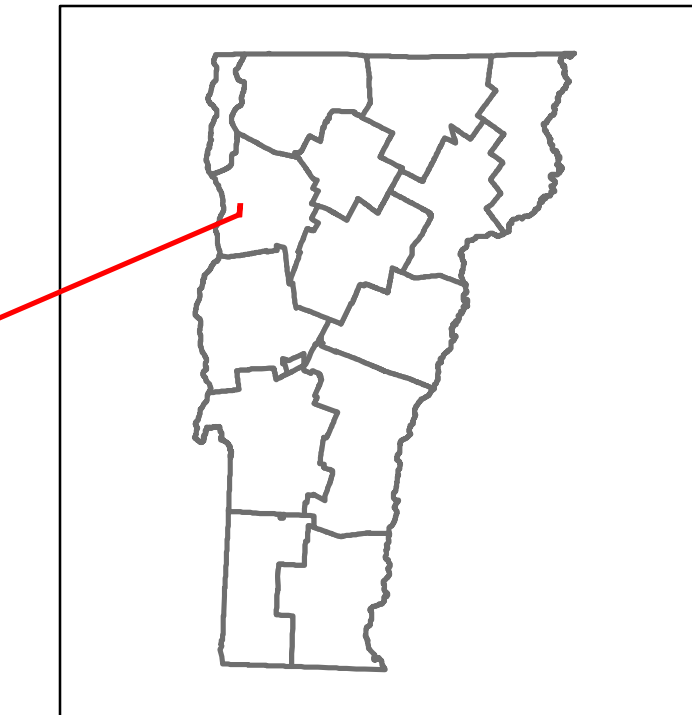



DISTRICT	TOWN	ROUTE
5	SOUTH BURLINGTON	US-7



STRUCTURE DESCRIPTIONS



Curves	
Grades	
Guardrails	
Rumblestrips	
Speed Zone	40 45
Curves: Head-on, FTC6	
Curves: Overturn, FTC7	
Curves: Run-off Road, FTC8	
Curves: Fixed Object, FTC9	
Curves: Night Run-off Road, FTC10	
Interstate: Overturn, FTC11	
Tangents: Head-on, FTC12	
Tangents: Overturn, FTC13	
Tangents: Run-off Road, FTC14	



Year	2811	22939	24670	25836	31197	30749	32248	36996	34514	42628
2022	3359	22734	24450	25606	30919	30474	31960	36663	42061	5298
2021	20634	22002	22842	27582	27185	28510	31424	40514	41502	
2020	25792	25072	26734	27754	33514	33032	34641	38182	37782	277
2019	34900	28400	31400	33300	34200	35200	38900	30		
2018	21052									

Historic Projects Unknown, Retreatment, Resurface, Bituminous Mix, Skiny Mix, Bituminous Seal Bituminous Concrete, Cold Plane and Bituminous Concrete, Concrete, Surface Treated Gravel, Plant Mix, Reclaimed Base and Bituminous Concrete	Functional Class 1 - Interstate System, 2 - Other Freeways and Expressways, 3 - Principal Arterial, 4 - Minor Arterial, 5 - Major Collector, 6 - Minor Collector	Crash Locations Fatal, Injury, Property Damage Only, Unknown Crash Type High Crash Locations (HCL's) Sections (& Intersections) 1 - 100 (1 - 10), 101 - 200 (11 - 20), 201 - 300 (21 - 30), 301 - 400 (31 - 40), 401 - 800 (41 - 113)	Mileage by Functional Class By Sheet 019-4 3 - Other Principal Arterial 1.738	Mileage by Town By Sheet SOUTH BURLINGTON - U007-0414 1.738 of 1.738	DISTRICT 5	TOWN SOUTH BURLINGTON	Date: 04/02/24	ROUTE US-7 ETE mileage: 128.673 to 130.411
Page Total Mileage: 1.738 mi				Page Total Mileage: 1.738 mi				1 of 1 TWN mileage: 0.0 to 1.738