

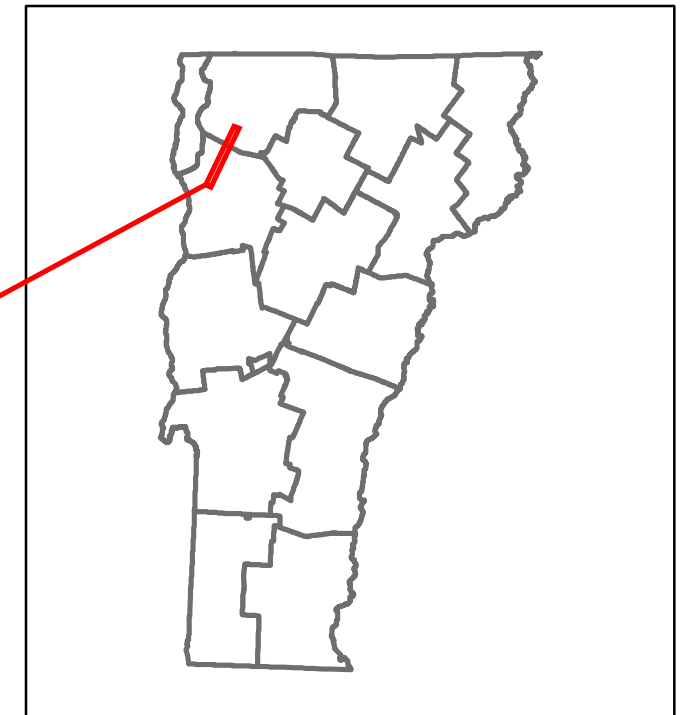


Route Log and Progress Chart

DRAFT

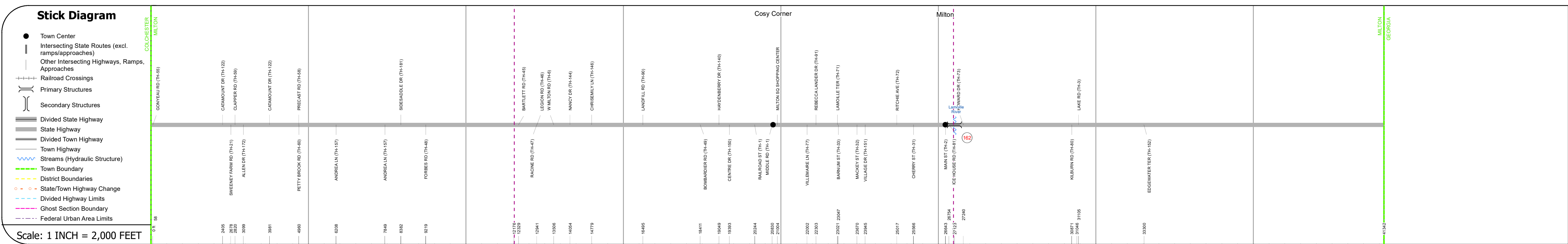
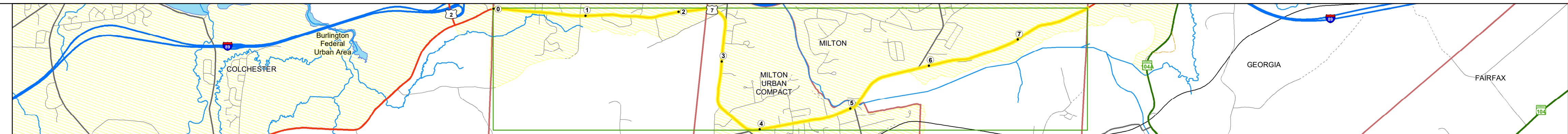
Please Note: Errors and Omissions May Exist.
Contact the VTrans Mapping Section with questions or concerns.

DISTRICT	TOWN	ROUTE
5	MILTON	US-7




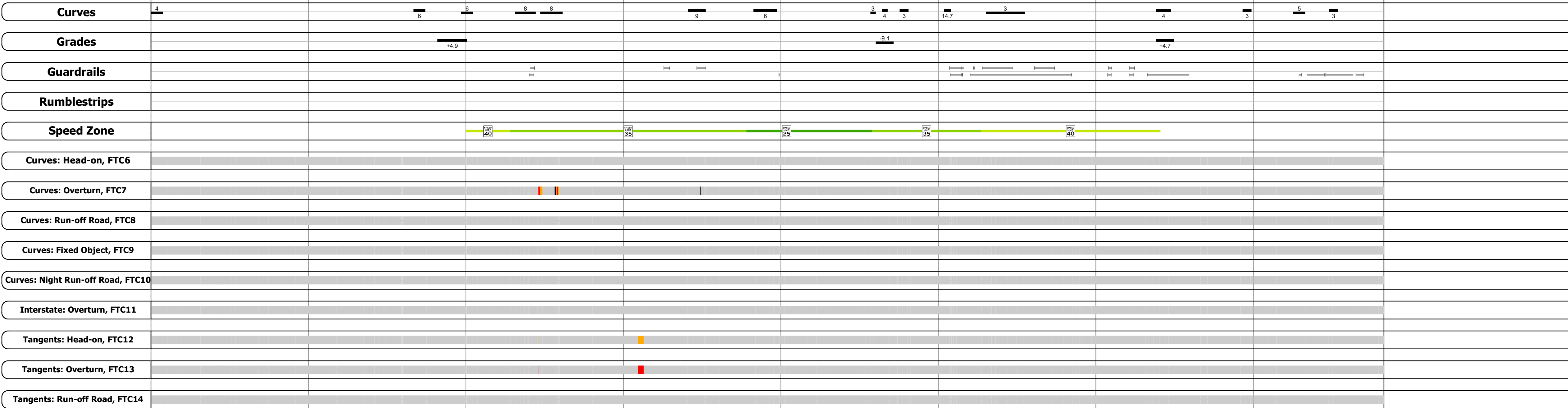
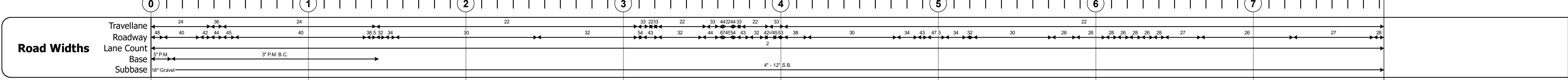
Base Map

1 in = 0.7 miles



STRUCTURE DESCRIPTIONS

Bridge 162:
Stringer/multi-beam or girder - 1998
Structure No: 200285016204102
Length: 312'
Height: 100.0'
Width: 34.0'
Weight Limit: 0
Facility Carried: US 07 ML
Structure Type: WELDED PLATE GIRDER
Features Intersected: LAMOILLE RIVER
Surface: Bituminous
Inspection Date: 5/2023
Maintenance/Ownership: State



AAADT

2022	11427	9764	9308	9027	9508	8930	8475	7774	4324
2021	15221	9677	9226	8946	9423	9285	8566	7705	4404
2020	13584	11310	11483	8451	8927	8286	7645	6873	3929
2019	16506	13743	13953	10268	10847	10068	9289	8351	4774
2018	16600	12000	13900	10900	14100	8700	8700	7900	4800

<p>Historic Projects</p> <ul style="list-style-type: none"> Unknown Retreatment Resurface Bituminous Mix Skippy Mix Bituminous Seal 	<p>Functional Class</p> <ul style="list-style-type: none"> 1 - Interstate System 2 - Other Freeways and Expressways 3 - Principal Arterial 4 - Minor Arterial 5 - Major Collector 6 - Minor Collector 	<p>Curves</p> <ul style="list-style-type: none"> Left (align) Right <p>Grades</p> <ul style="list-style-type: none"> Left (align) grade up Right (align) grade down 	<p>Traffic Counters</p> <ul style="list-style-type: none"> Continuous (CTC) Weight-In-Motion (WIM) Short-Term, Scheduled Short-Term, Unscheduled 	<p>Crash Locations</p> <ul style="list-style-type: none"> Fatal Injury Property Damage Only Unknown Crash Type <p>High Crash Locations (HCL's)</p> <ul style="list-style-type: none"> Sections (& Intersections) 1 - 100 (1 - 10) 101 - 200 (11 - 20) 201 - 300 (21 - 30) 301 - 400 (31 - 40) 401 - 800 (41 - 113) 	<p>Mileage by Functional Class By Sheet</p> <table border="1"> <tr> <td>5000</td> <td>3 - Other Principal Arterial</td> <td>5.046</td> </tr> <tr> <td>5000</td> <td>4 - Minor Arterial</td> <td>2.784</td> </tr> </table>	5000	3 - Other Principal Arterial	5.046	5000	4 - Minor Arterial	2.784	<p>Mileage by Town By Sheet</p> <table border="1"> <tr> <td>MILTON - U007-0410</td> <td>7.83 of 7.83</td> </tr> </table>	MILTON - U007-0410	7.83 of 7.83	<p>DISTRICT</p> <p>5</p>	<p>TOWN</p> <p>MILTON</p>	<p>Date: 04/02/24</p>	<p>ROUTE</p> <p>US-7</p> <p>ETE mileage: 142.575 to 150.405</p>
5000	3 - Other Principal Arterial	5.046																
5000	4 - Minor Arterial	2.784																
MILTON - U007-0410	7.83 of 7.83																	
<p>Page Total Mileage: 7.830 mi</p>						<p>Page Total Mileage: 7.83 mi</p>		<p>1 of 1</p> <p>TWN mileage: 0.0 to 7.83</p>										

For More Information Contact - Vermont Agency of Transportation, Policy, Planning and Intermodal Development Division - Mapping Section, 219 North Main Street, Barre, VT 05641 Telephone: 802-828-2600.