
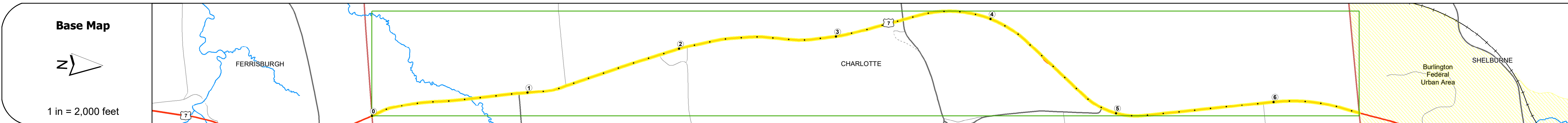
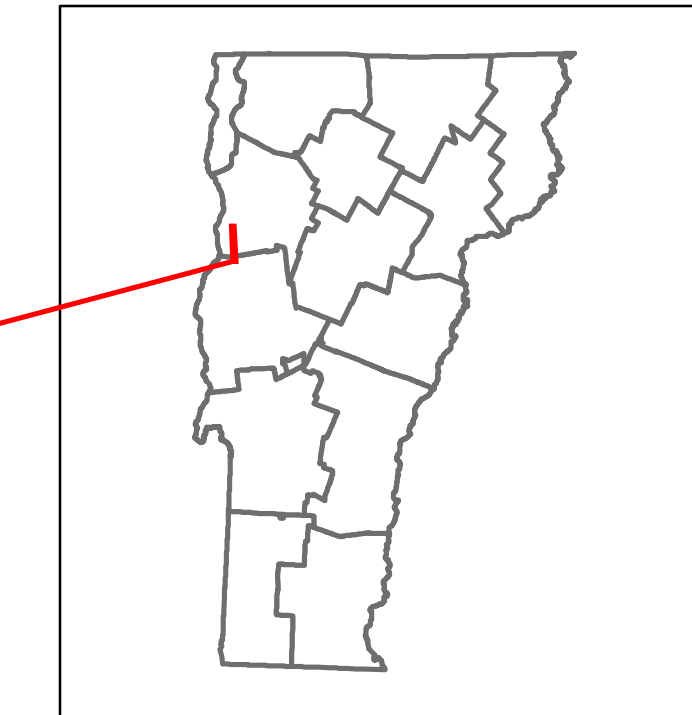


DISTRICT	TOWN	ROUTE
5	CHARLOTTE	US-7



Year	Station 0	Station 1	Station 2	Station 3	Station 4	Station 5	Station 6
2022			10964				12032
2021			10897				11937
2020			9742				9900
2019			11502				11888
2018			11200		11700		11900

STRUCTURE DESCRIPTIONS

Bridge 140:
Culvert - 2016
Structure No. 300019014004041
Length: 6'
Under Clearance: 3.0'
Weight Limit: 0
Facility Carried: US7
Structure Type: SEGMENTAL RC BOX
Features Intersected: BROOK
Inspection Date: 11/2020
Maintenance: State

Bridge 141:
Culvert - 2016
Structure No. 300019014104041
Length: 10'
Under Clearance: 6.0'
Weight Limit: 0
Facility Carried: US7
Structure Type: SEGMENTAL RC BOX
Features Intersected: KIMBALL BROOK
Inspection Date: 11/2020
Maintenance: State

Bridge 141A:
Culvert - 2020
Structure No. 300019141A04041
Length: 10'
Under Clearance: 10.0'
Weight Limit: 0
Facility Carried: US7
Structure Type: Segmental RC Box
Features Intersected: TOWN LINK TRAIL
Inspection Date: 11/2020
Maintenance: State

Bridge 142:
Culvert - 2020
Structure No. 300019014204041
Length: 6'
Weight Limit: 0
Facility Carried: US7
Structure Type: SEGMENTAL RC BOX
Features Intersected: BROOK
Inspection Date: 11/2020
Maintenance: State

Historic Projects <ul style="list-style-type: none"> Unknown Retreatment Resurface Bituminous Mix Skinny Mix Bituminous Seal 	Functional Class <ul style="list-style-type: none"> 1 - Interstate System 2 - Other 3 - Principal Arterial 4 - Minor Arterial 5 - Major Collector 6 - Minor Collector 	Curves <ul style="list-style-type: none"> Left (degrees) Right (degrees) 	Grades <ul style="list-style-type: none"> grade up (percent) grade down (percent) 	Traffic Counters <ul style="list-style-type: none"> Continuous (CTC) Weight-In-Motion (WIM) Short-Term, Scheduled Short-Term, Unscheduled 	Crash Locations <ul style="list-style-type: none"> Fatal Injury Property Damage Only Unknown Crash Type 	Mileage by Functional Class By Sheet 019-4 3 - Other Principal Arterial 6.550	Mileage by Town By Sheet CHARLOTTE - U007-0404 6.55 of 6.55	DISTRICT 5	TOWN CHARLOTTE	Date: 04/02/24	ROUTE US-7
Speed Zones 25 30 35 40 45 50 55 60 65								1 of 1 TWN mileage: 0.0 to 6.55		ETE mileage: 117.269 to 123.819	
Indicated plans available - http://vtransmap01.aot.state.vt.us/pd/cv/D/webstore/								Page Total Mileage: 6.550 mi		Page Total Mileage: 6.55 mi	