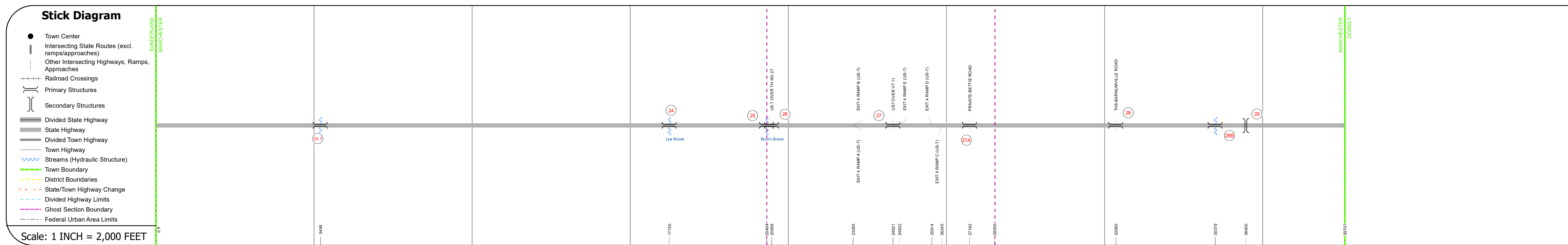
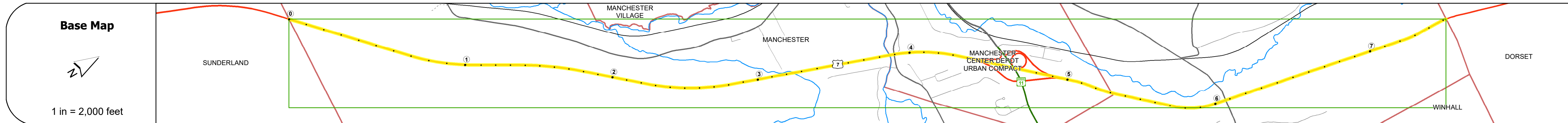
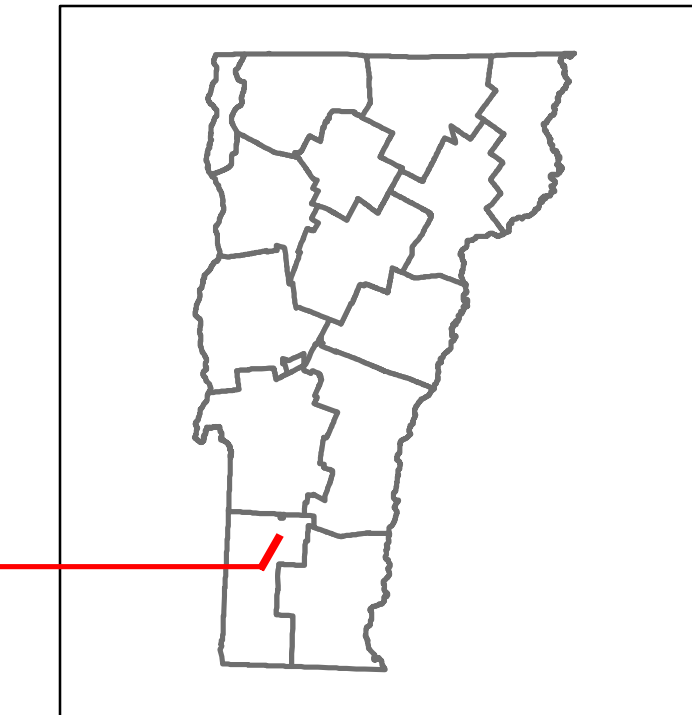


DISTRICT	TOWN	ROUTE
1	MANCHESTER	US-7



Station	0	1	2	3	4	5	6	7
<b>Road Widths</b>	Travellane Roadway Lane Count Base Subbase	35 47 3	24 40 2	35 47 3	24 40 2	24 40 2	24 44 2	35 47.5 3
<b>Curves</b>							2.2	2
<b>Grades</b>								+4.07
<b>Guardrails</b>								
<b>Rumblestrips</b>								
<b>Speed Zone</b>							55	
<b>Curves: Head-on, FTC6</b>								
<b>Curves: Overturn, FTC7</b>								
<b>Curves: Run-off Road, FTC8</b>								
<b>Curves: Fixed Object, FTC9</b>								
<b>Curves: Night Run-off Road, FTC10</b>								
<b>Interstate: Overturn, FTC11</b>								
<b>Tangents: Head-on, FTC12</b>								
<b>Tangents: Overturn, FTC13</b>								
<b>Tangents: Run-off Road, FTC14</b>								
<b>Risk</b>								
<b>AADT</b>	2022			4341				3325
	2021			5685				3299
	2020			5018				2912
	2019			5924				3438
	2018			6200				3200

### STRUCTURE DESCRIPTIONS

<p><b>Bridge 23-7:</b> Culvert - 1982 Structure No. 30001923-702061 Length: 9' Under Clearance: 5.0' Weight Limit: 0 Facility Carried: US7 Structure Type: ACCGMP Features Intersected: BROOK Inspection Date: 12/2020 Maintenance: State</p>	<p><b>Bridge 29:</b> Unknown Structure No. 2002060D2902062 Structure Type: Unknown Inspection Date: 12/2020</p>
<p><b>Bridge 24:</b> Culvert - 1982 Structure No. 200019002402062 Length: 28' Height: 100.0' Width: 42.0' Weight Limit: 0 Facility Carried: US 07 ML Structure Type: RC FRAME Features Intersected: LYE BROOK Surface: Bituminous Inspection Date: 5/2023 Maintenance/Ownership: State</p>	
<p><b>Bridge 25:</b> Stringer/multi-beam or girder - 1982 Structure No. 200019002502062 Length: 124' Height: 100.0' Width: 45.0' Weight Limit: 0 Facility Carried: US 07 ML Structure Type: WELDED PLATE GIRDER Features Intersected: BOURN BROOK Surface: Bituminous Inspection Date: 5/2023 Maintenance/Ownership: State</p>	
<p><b>Bridge 26:</b> Frame - 1982 Structure No. 200019002602062 Length: 30' Height: 100.0' Width: 46.0' Under Clearance: 14.0' Weight Limit: 0 Facility Carried: US 07 ML Structure Type: RC FRAME Features Intersected: US 7 OVER TH NO 27 Inspection Date: 5/2023 Maintenance/Ownership: State</p>	
<p><b>Bridge 27:</b> Stringer/multi-beam or girder - 1989 Structure No. 200019002702062 Length: 228' Height: 100.0' Width: 47.0' Under Clearance: 15.0' Weight Limit: 0 Facility Carried: US 07 ML Structure Type: 3 SP CONT WLD GIRDER Features Intersected: US7 OVER VT 11 Surface: Bituminous Inspection Date: 5/2023 Maintenance/Ownership: State</p>	
<p><b>Bridge 27A:</b> Culvert - 1990 Structure No. 300019027A02061 Length: 14' Under Clearance: 14.0' Weight Limit: 0 Facility Carried: US7 Structure Type: RC BOX Features Intersected: PRIVATE-BETTIE ROAD Inspection Date: 12/2020 Maintenance: State</p>	
<p><b>Bridge 28:</b> Arch - deck - 1989 Structure No. 200019002802062 Length: 42' Height: 100.0' Width: 46.0' Under Clearance: 15.0' Weight Limit: 0 Facility Carried: US 07 ML Structure Type: CGMPPA Features Intersected: THB-BARNUMVILLE ROAD Inspection Date: 5/2023 Maintenance/Ownership: State</p>	
<p><b>Bridge 28B:</b> Culvert - 1990 Structure No. 300019028B02061 Length: 12' Under Clearance: 8.0' Weight Limit: 0 Facility Carried: US7 Structure Type: RC BOX Features Intersected: STONEY BROOK Inspection Date: 12/2020 Maintenance: State</p>	

<p><b>Historic Projects</b></p> <ul style="list-style-type: none"> <li>Unknown</li> <li>Retreatment</li> <li>Resurface</li> <li>Bituminous Mix</li> <li>Skinny Mix</li> <li>Bituminous Seal</li> </ul>	<p><b>Functional Class</b></p> <ul style="list-style-type: none"> <li>1 - Interstate System</li> <li>2 - Other Freeways and Expressways</li> <li>3 - Principal Arterial</li> <li>4 - Minor Arterial</li> <li>5 - Major Collector</li> <li>6 - Minor Collector</li> </ul>	<p><b>Curves</b></p> <ul style="list-style-type: none"> <li>Left (degree)</li> <li>Right (degree)</li> <li>Grades</li> <li>Left (percent) grade up</li> <li>Right (percent) grade down</li> </ul>	<p><b>Traffic Counters</b></p> <ul style="list-style-type: none"> <li>Continuous (CTC)</li> <li>Weight-In-Motion (WIM)</li> <li>Short-Term, Scheduled</li> <li>Short-Term, Unscheduled</li> </ul>	<p><b>Crash Locations</b></p> <ul style="list-style-type: none"> <li>Fatal</li> <li>Injury</li> <li>Property Damage Only</li> <li>Unknown Crash Type</li> </ul> <p><b>High Crash Locations (HCL's)</b></p> <p>Sections (&amp; Intersections)</p> <ul style="list-style-type: none"> <li>1 - 100 (1 - 10)</li> <li>101 - 200 (11 - 20)</li> <li>201 - 300 (21 - 30)</li> <li>301 - 400 (31 - 40)</li> <li>401 - 800 (41 - 113)</li> </ul>	<p><b>Mileage by Functional Class By Sheet</b></p> <table border="1"> <tr> <td>019-2</td> <td>3 - Other Principal Arterial</td> <td>2,857</td> </tr> <tr> <td>019-1</td> <td>3 - Other Principal Arterial</td> <td>4,663</td> </tr> </table>	019-2	3 - Other Principal Arterial	2,857	019-1	3 - Other Principal Arterial	4,663	<p><b>Mileage by Town By Sheet</b></p> <table border="1"> <tr> <td>MANCHESTER - U007-0206</td> <td>7.52 of 7.52</td> </tr> </table>	MANCHESTER - U007-0206	7.52 of 7.52	<p><b>DISTRICT</b></p> <p>1</p>	<p><b>TOWN</b></p> <p>MANCHESTER</p>	<p><b>Date:</b> 04/02/24</p>	<p><b>ROUTE</b></p> <p>US-7</p> <p>ETE mileage: 29.84 to 37.36</p>
019-2	3 - Other Principal Arterial	2,857																
019-1	3 - Other Principal Arterial	4,663																
MANCHESTER - U007-0206	7.52 of 7.52																	
<p>Page Total Mileage: 7.52 mi</p>						<p>Page Total Mileage: 7.52 mi</p>		<p>1 of 1 TWN mileage: 0.0 to 7.52</p>										