



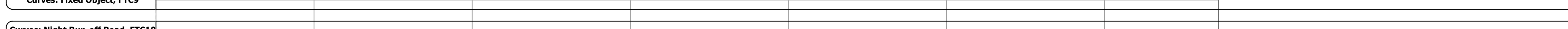






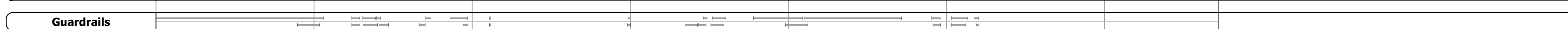

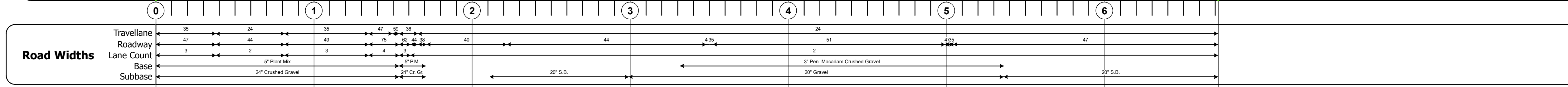
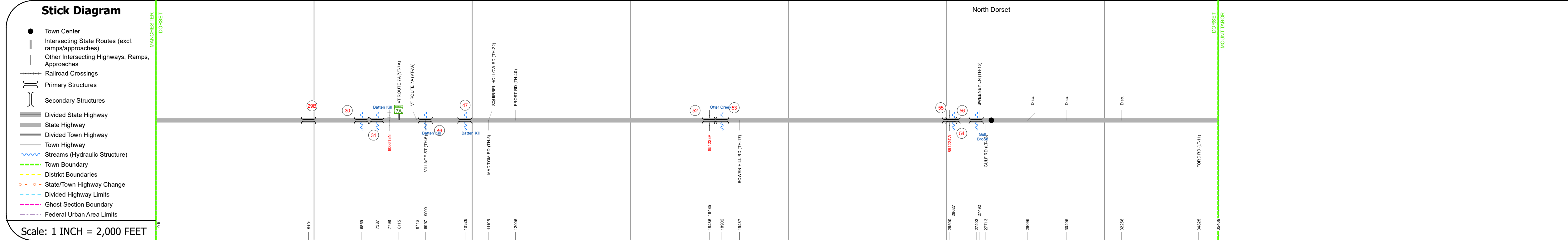
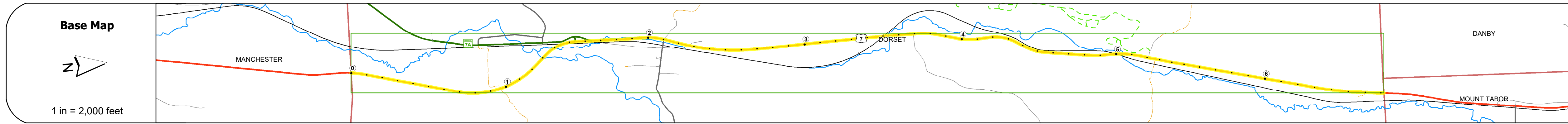
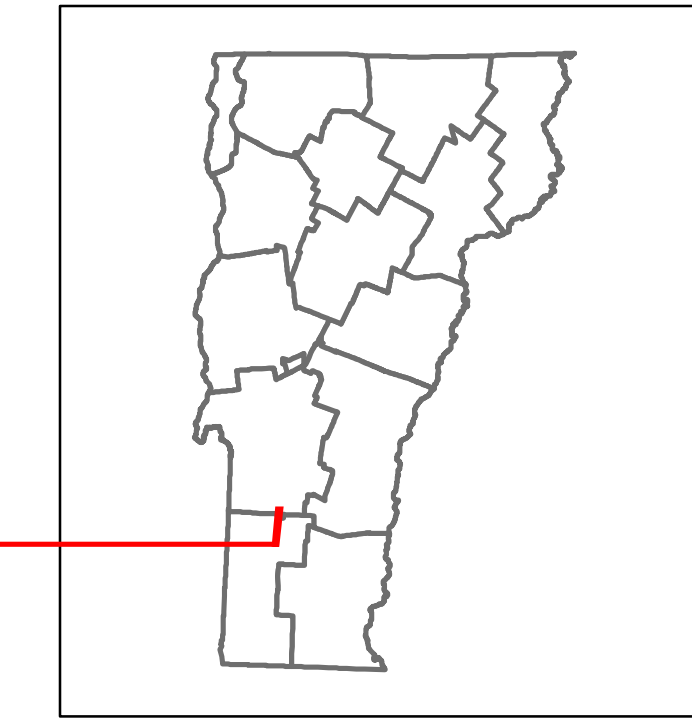


DISTRICT	TOWN	ROUTE
1	DORSET	US-7



STRUCTURE DESCRIPTIONS

<p>Bridge 29B: Culvert - 1990 Structure No. 300019029B02031 Length: 12' Under Clearance: 14.0' Weight Limit: 0 Facility Carried: US7 Structure Type: RC BOX Features Intersected: PRIVATE FOREST ROAD Inspection Date: 12/2020 Maintenance: State</p>	<p>Bridge 55: Culvert - 1936 Structure No. 300019005502031 Length: 8' Under Clearance: 7.0' Weight Limit: 0 Facility Carried: US7 Structure Type: RC BOX Features Intersected: OTTER CREEK Inspection Date: 5/2023 Maintenance: State</p>
<p>Bridge 30: Stringer/multi-beam or girder - 1990 Structure No. 200019003002032 Length: 86' Height: 100.0' Width: 48.0' Weight Limit: 0 Facility Carried: US 07 ML Structure Type: WELDED PLATE GIRDER Features Intersected: MAD TOM BROOK Surface: Bituminous Inspection Date: 5/2023 Maintenance/Ownership: State</p>	<p>Bridge 56: Slab - 1966 Structure No. 300019005602031 Length: 12' Width: 53.0' Under Clearance: 4.0' Weight Limit: 0 Facility Carried: US7 Structure Type: CONCRETE SLAB Features Intersected: GULF BROOK Surface: Bituminous Inspection Date: 5/2023 Maintenance: State</p>
<p>Bridge 31: Culvert - 1990 Structure No. 200019003102032 Length: 32' Height: 100.0' Weight Limit: 0 Facility Carried: US 07 ML Structure Type: RC BOX Features Intersected: BATTEN KILL RIVER Surface: Bituminous Inspection Date: 5/2023 Maintenance/Ownership: State</p>	
<p>Bridge 46: Culvert - 1959 Structure No. 300019004602031 Length: 17' Width: 48.0' Under Clearance: 6.0' Weight Limit: 0 Facility Carried: US7 Structure Type: RC BOX Features Intersected: BROOK Surface: Bituminous Inspection Date: 12/2020 Maintenance: State</p>	
<p>Bridge 47: Culvert - 1937 Structure No. 300019004702031 Length: 11' Under Clearance: 4.0' Weight Limit: 0 Facility Carried: US7 Structure Type: RC BOX Features Intersected: BROOK Surface: Bituminous Inspection Date: 12/2020 Maintenance: State</p>	
<p>Bridge 52: Stringer/multi-beam or girder - 1935 Structure No. 200019005202032 Length: 145' Height: 100.0' Width: 30.0' Under Clearance: 20.0' Weight Limit: 0 Facility Carried: US 07 ML Structure Type: 3 SPAN ROLLED BEAM Features Intersected: US 7 OVER VT RR Surface: Bituminous Inspection Date: 5/2023 Maintenance/Ownership: State</p>	
<p>Bridge 53: Culvert - 1936 Structure No. 300019005302031 Length: 8' Under Clearance: 5.0' Weight Limit: 0 Facility Carried: US7 Structure Type: RC BOX Features Intersected: BROOK Surface: Bituminous Inspection Date: 12/2020 Maintenance: State</p>	
<p>Bridge 54: Girder and floorbeam system - 1966 Structure No. 200019005402032 Length: 230' Height: 100.0' Width: 30.0' Under Clearance: 22.0' Weight Limit: 0 Facility Carried: US 07 ML Structure Type: 3 SPAN RLD BM/FLBM Features Intersected: US 7 OVER VT RR Surface: Bituminous Inspection Date: 5/2023 Maintenance/Ownership: State</p>	

<p>Historic Projects</p> <ul style="list-style-type: none"> Unknown Retreatment Resurface Bituminous Mix Skinny Mix Bituminous Seal 	<p>Functional Class</p> <ul style="list-style-type: none"> 1 - Interstate System 2 - Other Freeways and Expressways 3 - Principal Arterial 4 - Minor Arterial 5 - Major Collector 6 - Minor Collector 	<p>Curves</p> <ul style="list-style-type: none"> Left (degrees) Right (degrees) 	<p>Grades</p> <ul style="list-style-type: none"> Left (percent) grade up Right (percent) grade down 	<p>Traffic Counters</p> <ul style="list-style-type: none"> Continuous (CTC) Weigh-In-Motion (WIM) Short-Term, Scheduled Short-Term, Unscheduled 	<p>Crash Locations</p> <ul style="list-style-type: none"> Fatal Injury Property Damage Only Unknown Crash Type 	<p>Mileage by Functional Class By Sheet</p> <p>019-2 3 - Other Principal Arterial 6.718</p>	<p>Mileage by Town By Sheet</p> <p>DORSET - U007-0203 6.718 of 6.718</p>	<p>DISTRICT</p> <p>1</p>	<p>TOWN</p> <p>DORSET</p>	<p>Date: 04/02/24</p>	<p>ROUTE</p> <p>US-7</p> <p>ETE mileage: 37.36 to 44.078</p>
<p>Speed Zones</p> <p>25 30 35 40 45 50 55 60 65</p>						<p>AADT (AADT)</p> <p>1 - 100 (1 - 10) 201 - 300 (21 - 30) 301 - 400 (31 - 40) 401 - 800 (41 - 113) 801 - 1000 (11 - 20) 101 - 200 (11 - 20) 401 - 800 (41 - 113)</p>		<p>Page Total Mileage: 6.718 mi</p>		<p>Page Total Mileage: 6.718 mi</p>	