

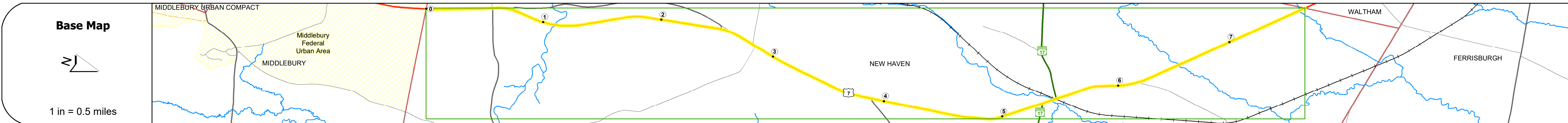
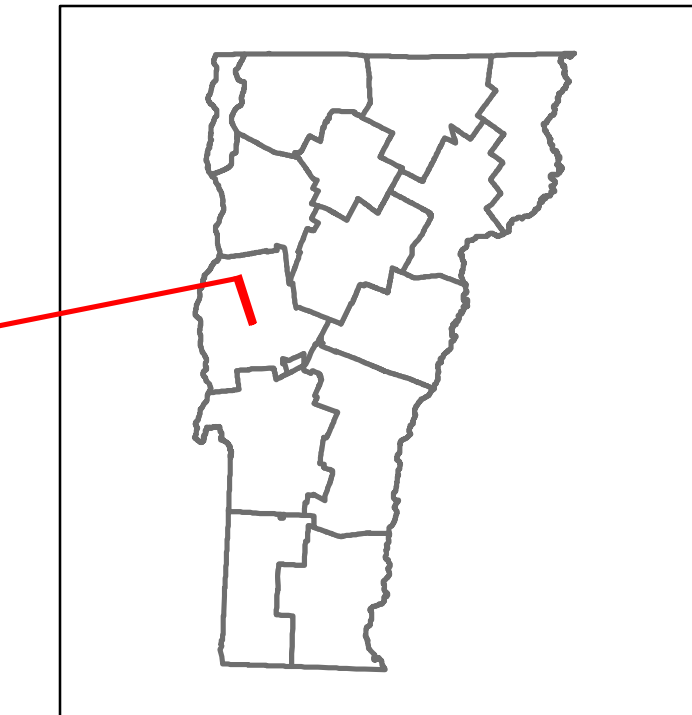


DISTRICT	TOWN	ROUTE
5	NEW HAVEN	US-7



Risk	Primary Risk	High Risk	Medium Risk	Low Risk	Minimal Risk	Not a Focus Facility
2022	8536	6863	6440	6819	7372	
2021	9059	6809	6421	6995	7568	
2020	7996	6010	5493	7159	6680	
2019	9440	7096	6755	8452	7887	
2018	9400	8500	7100	6900	8700	7900

### STRUCTURE DESCRIPTIONS

**Bridge 129:**  
Stringer/multi-beam or girder - 1960  
Structure No. 200019012901132  
Length: 253'  
Height: 100.0'  
Width: 30.0'  
Weight Limit: 0  
Facility Carried: US 07 ML  
Structure Type: 3 SPAN ROLLED BEAM  
Features Intersected: NEW HAVEN RIVER  
Surface: Bituminous  
Inspection Date: 5/2023  
Maintenance/Ownership: State

**Bridge 132:**  
Culvert - 1984  
Structure No. 300019013201131  
Length: 24'  
Under Clearance: 5.0'  
Weight Limit: 0  
Facility Carried: US7  
Structure Type: TWIN CGMPPA  
Features Intersected: LITTLE OTTER CREEK  
Inspection Date: 11/2020  
Maintenance: State

**Bridge 133:**  
Culvert - 1937  
Structure No. 300019013301131  
Length: 9'  
Under Clearance: 10.0'  
Weight Limit: 0  
Facility Carried: US7  
Structure Type: CGMPP  
Features Intersected: MUD CREEK  
Inspection Date: 11/2020  
Maintenance: State

<b>Historic Projects</b> <ul style="list-style-type: none"> <li>Unknown</li> <li>Retreatment</li> <li>Resurface</li> <li>Bituminous Mix</li> <li>Skinny Mix</li> <li>Bituminous Seal</li> </ul>	<b>Functional Class</b> <ul style="list-style-type: none"> <li>1 - Interstate System</li> <li>2 - Other Freeways and Expressways</li> <li>3 - Principal Arterial</li> <li>4 - Minor Arterial</li> <li>5 - Major Collector</li> <li>6 - Minor Collector</li> </ul>	<b>Curves</b> <ul style="list-style-type: none"> <li>Left (degrees)</li> <li>Right (degrees)</li> </ul>	<b>Grades</b> <ul style="list-style-type: none"> <li>Left (percent) grade up</li> <li>Right (percent) grade down</li> </ul>	<b>Traffic Counters</b> <ul style="list-style-type: none"> <li>Continuous (CTC)</li> <li>Weight-In-Motion (WIM)</li> <li>Short-Term, Scheduled</li> <li>Short-Term, Unscheduled</li> </ul>	<b>Crash Locations</b> <ul style="list-style-type: none"> <li>Fatal</li> <li>Injury</li> <li>Property Damage Only</li> <li>Unknown Crash Type</li> </ul>	<b>Mileage by Functional Class By Sheet</b> 019-3 3 - Other Principal Arterial 7.690	<b>Mileage by Town By Sheet</b> NEW HAVEN - U007-0113 7.69 of 7.69	<b>DISTRICT</b> 5	<b>TOWN</b> NEW HAVEN	<b>Date:</b> 04/02/24	<b>ROUTE</b> US-7
<b>Speed Zones</b> 25 30 35 40 45 50 55 60 65						<b>High Crash Locations (HCL's)</b> Sections (& Intersections) 1 - 100 (1 - 10) 201 - 300 (21 - 30) 101 - 200 (11 - 20) 401 - 800 (41 - 113)	<b>Page Total Mileage:</b> 7.690 mi	<b>Page Total Mileage:</b> 7.69 mi	<b>1 of 1</b> TWN mileage: 0.0 to 7.69	<b>ETE mileage:</b> 100.662 to 108.352	