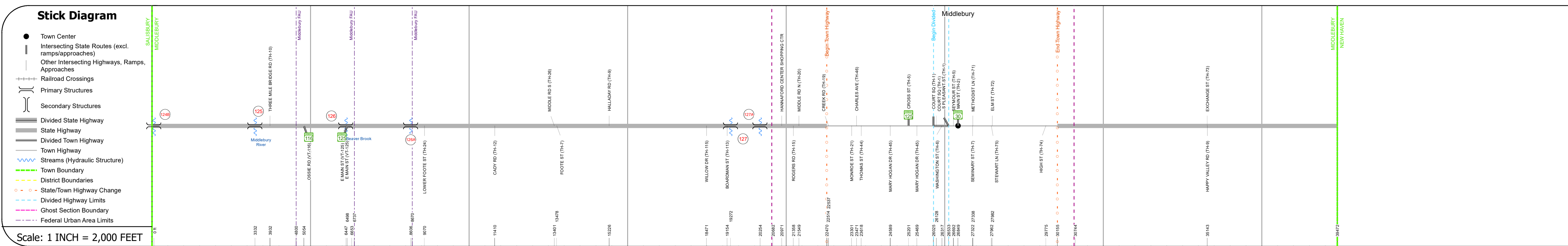
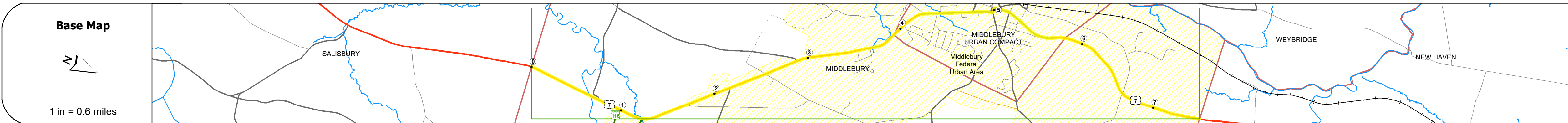
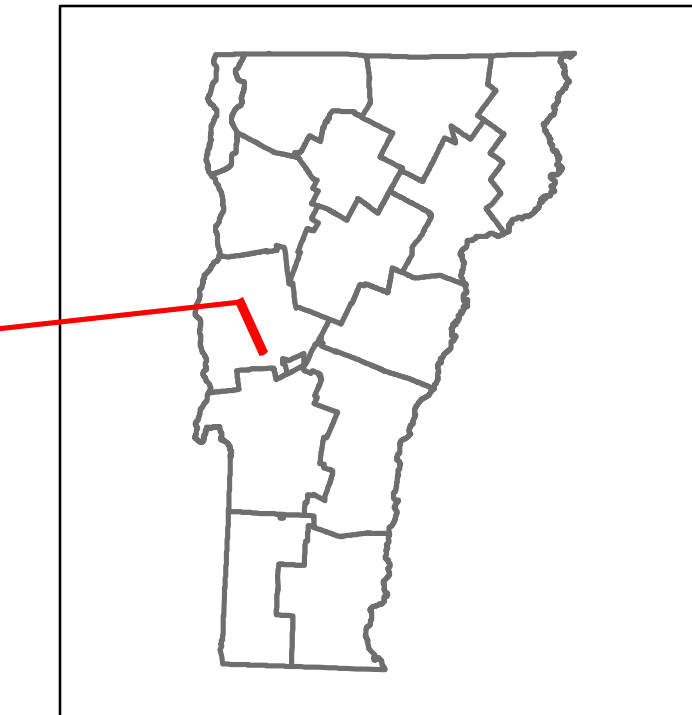


DISTRICT	TOWN	ROUTE
3	MIDDLEBURY	US-7



<b>Road Widths</b>	Travellane Roadway Lane Count Base Subbase	40 32-36 44 36 60 20' Gravel 24' Gravel 24' Gravel 22 1/2" Plant Mix 24"
<b>Curves</b>		4 5 8.7 23 6 4 3 3 5 3 3 5 3
<b>Grades</b>		-3.4
<b>Guardrails</b>		
<b>Rumblestrips</b>		
<b>Speed Zone</b>		40 45 40
<b>Curves: Head-on, FTC6</b>		
<b>Curves: Overtun, FTC7</b>		
<b>Curves: Run-off Road, FTC8</b>		
<b>Curves: Fixed Object, FTC9</b>		
<b>Curves: Night Run-off Road, FTC10</b>		
<b>Interstate: Overtun, FTC11</b>		
<b>Tangents: Head-on, FTC12</b>		
<b>Tangents: Overtun, FTC13</b>		
<b>Tangents: Run-off Road, FTC14</b>		

<b>Risk</b>	Primary Risk High Risk Medium Risk Low Risk Minimal Risk Not a Focus Facility																																																																						
<b>AAADT</b>	<table border="1"> <tr> <td>2022</td> <td>8602</td> <td>7557</td> <td>8058</td> <td>9448</td> <td>10801</td> <td>12346</td> <td>13768</td> <td>14630</td> <td>12146</td> <td>84364</td> <td>9225</td> <td>8233</td> <td>9131</td> </tr> <tr> <td>2021</td> <td>8525</td> <td>7490</td> <td>7994</td> <td>7994</td> <td>10115</td> <td>12236</td> <td>13645</td> <td>14500</td> <td>12038</td> <td>88803</td> <td>9143</td> <td>8160</td> <td>9059</td> </tr> <tr> <td>2020</td> <td>7242</td> <td>5954</td> <td>5400</td> <td>5247</td> <td>7895</td> <td>10542</td> <td>11835</td> <td>11196</td> <td>10739</td> <td>159128</td> <td>8461</td> <td>7279</td> <td>7769</td> </tr> <tr> <td>2019</td> <td>8550</td> <td>7029</td> <td>6376</td> <td>6376</td> <td>9593</td> <td>12809</td> <td>14380</td> <td>13604</td> <td>13048</td> <td>90918310</td> <td>10281</td> <td>8845</td> <td>9440</td> </tr> <tr> <td>2018</td> <td>8500</td> <td>9000</td> <td>4700</td> <td>6400</td> <td>7000</td> <td>12900</td> <td>13700</td> <td>15300</td> <td>16500</td> <td>13200</td> <td>14400</td> <td>10400</td> <td>9400</td> </tr> </table>	2022	8602	7557	8058	9448	10801	12346	13768	14630	12146	84364	9225	8233	9131	2021	8525	7490	7994	7994	10115	12236	13645	14500	12038	88803	9143	8160	9059	2020	7242	5954	5400	5247	7895	10542	11835	11196	10739	159128	8461	7279	7769	2019	8550	7029	6376	6376	9593	12809	14380	13604	13048	90918310	10281	8845	9440	2018	8500	9000	4700	6400	7000	12900	13700	15300	16500	13200	14400	10400	9400
2022	8602	7557	8058	9448	10801	12346	13768	14630	12146	84364	9225	8233	9131																																																										
2021	8525	7490	7994	7994	10115	12236	13645	14500	12038	88803	9143	8160	9059																																																										
2020	7242	5954	5400	5247	7895	10542	11835	11196	10739	159128	8461	7279	7769																																																										
2019	8550	7029	6376	6376	9593	12809	14380	13604	13048	90918310	10281	8845	9440																																																										
2018	8500	9000	4700	6400	7000	12900	13700	15300	16500	13200	14400	10400	9400																																																										

### STRUCTURE DESCRIPTIONS

**Bridge 124B:**  
Culvert - 1963  
Structure No. 300019124B01111  
Length: 10'  
Under Clearance: 6.0'  
Weight Limit: 0  
Facility Carried: US7  
Structure Type: RC BOX  
Features Intersected: CATTLE PASS  
Inspection Date: 11/2020  
Maintenance: State

**Bridge 125:**  
Stringer/multi-beam or girder - 1964  
Structure No. 200019012501112  
Length: 202'  
Height: 100.0'  
Width: 30.0'  
Weight Limit: 0  
Facility Carried: US 07 ML  
Structure Type: 3 SPAN ROLLED BEAM  
Features Intersected: MIDDLEBURY RIVER  
Surface: Bituminous  
Inspection Date: 5/2023  
Maintenance/Ownership: State

**Bridge 126:**  
Culvert - 1964  
Structure No. 300019012601111  
Length: 16'  
Under Clearance: 7.0'  
Weight Limit: 0  
Facility Carried: US7  
Structure Type: RC BOX  
Features Intersected: BEAVER BROOK  
Inspection Date: 11/2020  
Maintenance: State

**Bridge 126A:**  
Culvert - 1964  
Structure No. 300019126A01111  
Length: 7'  
Under Clearance: 6.0'  
Weight Limit: 0  
Facility Carried: US7  
Structure Type: CGMPA  
Features Intersected: CATTLE PASS  
Inspection Date: 11/2020  
Maintenance: State

**Bridge 127:**  
Culvert - 1964  
Structure No. 300019012701111  
Length: 9'  
Under Clearance: 6.0'  
Weight Limit: 0  
Facility Carried: US7  
Structure Type: CGMPA  
Features Intersected: BROOK  
Inspection Date: 11/2020  
Maintenance: State

**Bridge 127A:**  
Culvert - 1964  
Structure No. 300019127A01111  
Length: 7'  
Under Clearance: 6.0'  
Weight Limit: 0  
Facility Carried: US7  
Structure Type: CGMPA  
Features Intersected: CATTLE PASS  
Inspection Date: 11/2020  
Maintenance: State

<b>Historic Projects</b>	<b>Functional Class</b>	<b>Curves</b>	<b>Grades</b>	<b>Traffic Counters</b>	<b>Crash Locations</b>	<b>Mileage by Functional Class By Sheet</b>	<b>Mileage by Town By Sheet</b>	<b>DISTRICT</b>	<b>TOWN</b>	<b>Date: 04/02/24</b>	<b>ROUTE</b>
Unknown Retreatment Resurface Bituminous Mix Skinny Mix Bituminous Seal	1- Interstate System 2- Other Freeways and Expressways 3- Principal Arterial 4- Minor Arterial 5- Major Collector 6- Minor Collector	Left (degrees) Right (degrees)	Left (percent) grade up Right (percent) grade down	Continuous (CTC) Weigh-In-Motion (WIM) Short-Term, Scheduled Short-Term, Unscheduled	Fatal Injury Property Damage Only Unknown Crash Type	019-3 3 - Other Principal Arterial 7.476	MIDDLEBURY - U007-0111 7.476 of 7.476	3	MIDDLEBURY	1 of 1 TWN mileage: 0.0 to 7.476	US-7 ETE mileage: 93.186 to 100.662
Indicated plans available - <a href="http://vtransmap01.aot.state.vt.us/p/dcr/D/webstore/">http://vtransmap01.aot.state.vt.us/p/dcr/D/webstore/</a>						Page Total Mileage: 7.476 mi		Page Total Mileage: 7.476 mi			