Route Log and Progress Chart

DRAFT

Please Note: Errors and Omissions May Exist.
Contact the VTrans Mapping Section with questions or concerns.

DISTRICT	TOWN	ROUTE
5	FERRISBURGH	US-7

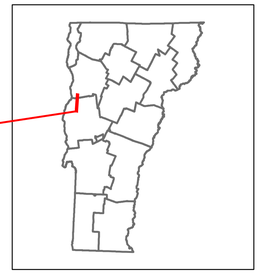

7

Base Map

1 in = 0.5 miles

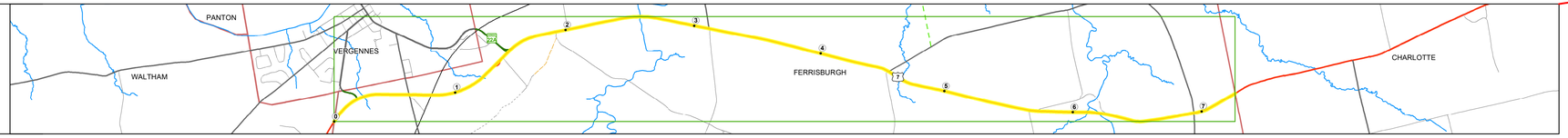

Stick Diagram



Road Widths

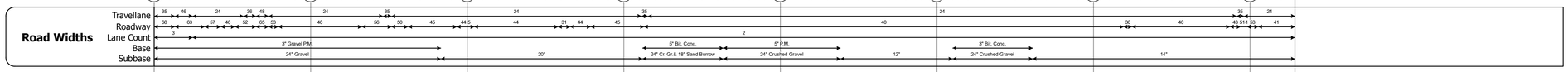

Curves

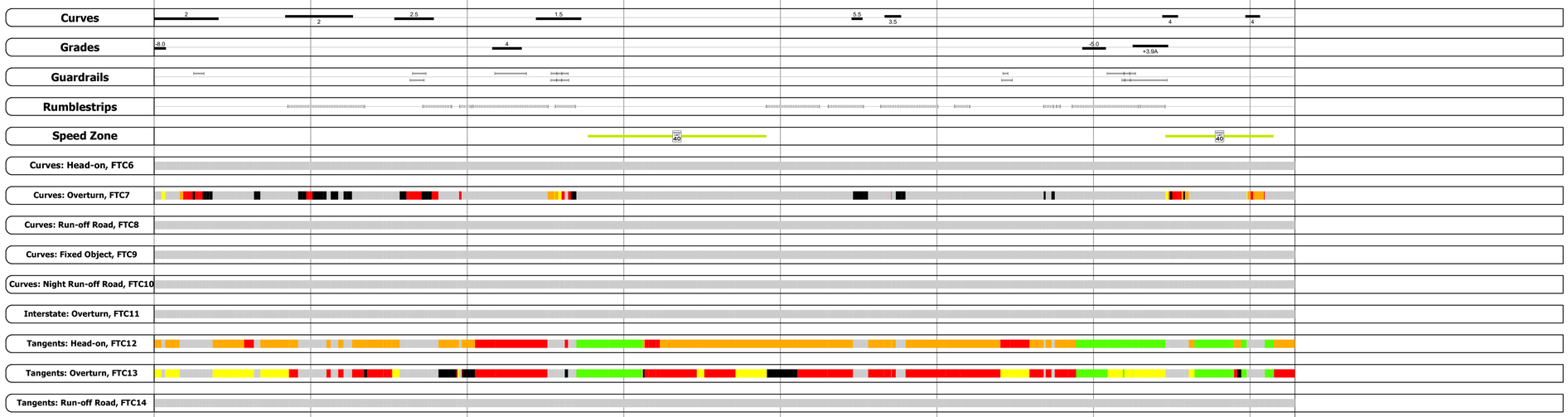

AADT

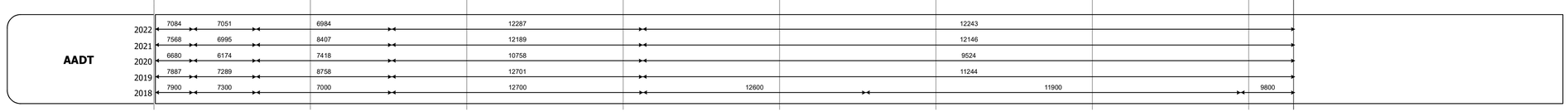

STRUCTURE DESCRIPTIONS

Bridge 137:
Stringer/multi-beam or girder - 1959
Structure No. 200019013701052
Length: 157'
Height: 100.0'
Width: 30.0'
Weight Limit: 0
Facility Carried: US 07 ML
Structure Type: 3 SPAN ROLLED BEAM
Features Intersected: LITTLE OTTER CREEK
Surface: Bituminous
Inspection Date: 5/2023
Maintenance/Ownership: State

Bridge 139:
Stringer/multi-beam or girder - 1957
Structure No. 200019013901052
Length: 286'
Height: 100.0'
Width: 30.0'
Weight Limit: 0
Facility Carried: US 07 ML
Structure Type: 3 SP CONT ROLLED BM
Features Intersected: LEWIS CREEK
Surface: Bituminous
Inspection Date: 5/2023
Maintenance/Ownership: State

Historic Projects: Unknown, Retreatment, Resurface, Bituminous Mix, Skinny Mix, Bituminous Seal, Bituminous Concrete, Bituminous Macadam, Cold Plane and Bituminous Concrete, Concrete, Gravel, Surface Treated Gravel, Plant Mix, Reclaimed Base and Bituminous Concrete

Indicated plans available - http://vtransmap01.aot.state.vt.us/rp/dpr/Diwebstore/

Functional Class: 1 - Interstate System; 2 - Other Freeways and Expressways; 3 - Principal Arterial; 4 - Minor Arterial; 5 - Major Collector; 6 - Minor Collector

Speed Zones: 25, 30, 35, 40, 45, 50, 55, 60, 65

Curves: (degrees) Left, Right

Grades: (percent) grade up, grade down

Road Widths (ft)

Traffic Counters: Continuous (CTC); Weigh-In-Motion (WIM); Short-Term, Scheduled; Short-Term, Unscheduled (counter ID)

AADT (AADT)

Crash Locations: Fatal; Injury; Property Damage Only; Unknown Crash Type

High Crash Locations (HCL's) Sections (& Intersections)
HCL No.
1 - 100 (1 - 10)
101 - 200 (11 - 20)
201 - 300 (21 - 30)
301 - 400 (31 - 40)
401 - 800 (41 - 113)

Mileage by Functional Class By Sheet

019-4	3 - Other Principal Arterial	7.045
019-3	3 - Other Principal Arterial	0.242
	Page Total Mileage:	7.287 mi

Mileage by Town By Sheet

FERRISBURGH - U007-0105	7.287 of 7.287
Page Total Mileage:	7.287 mi

DISTRICT	TOWN	Date: 04/02/24	ROUTE
5	FERRISBURGH	1 of 1 TWN mileage: 0.0 to 7.287	US-7 ETE mileage: 109.982 to 117.269

For More Information Contact - Vermont Agency of Transportation, Policy, Planning and Intermodal Development Division - Mapping Section, 219 North Main Street, Barre, VT 05641 Telephone: 802-828-2600.