

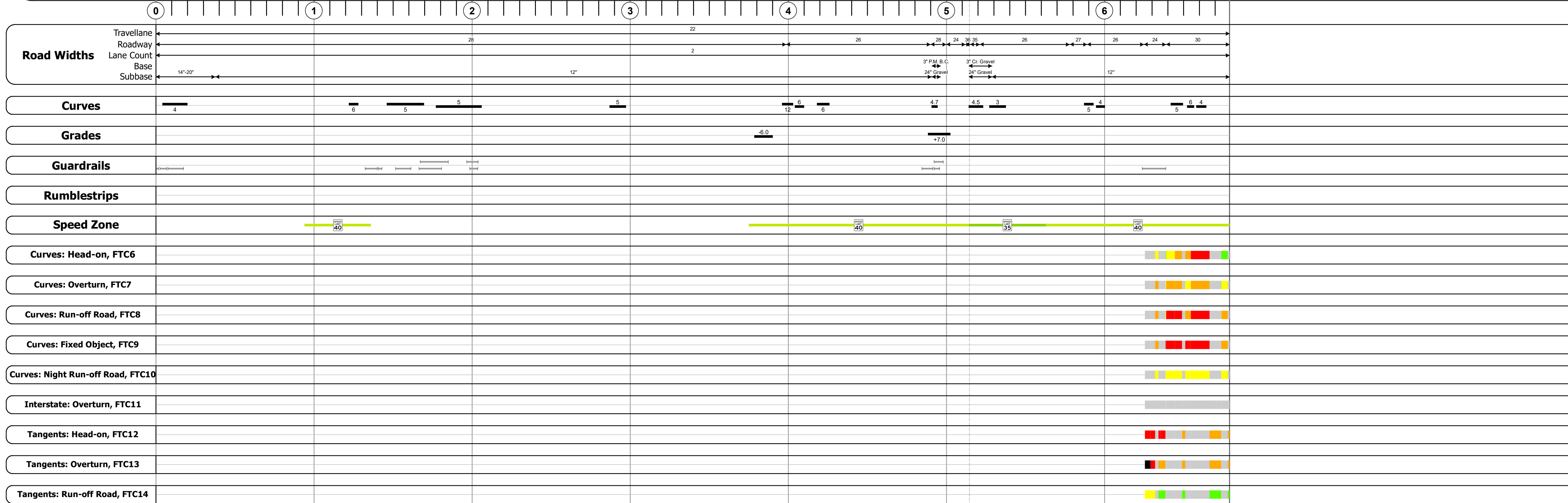

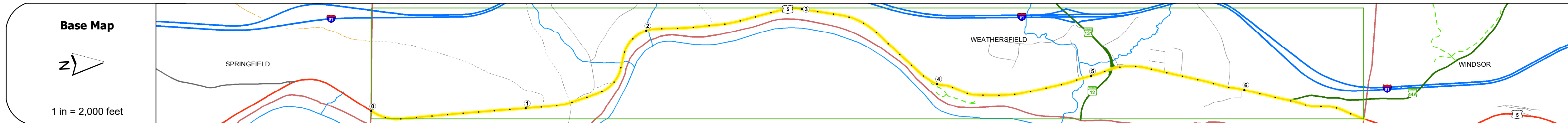
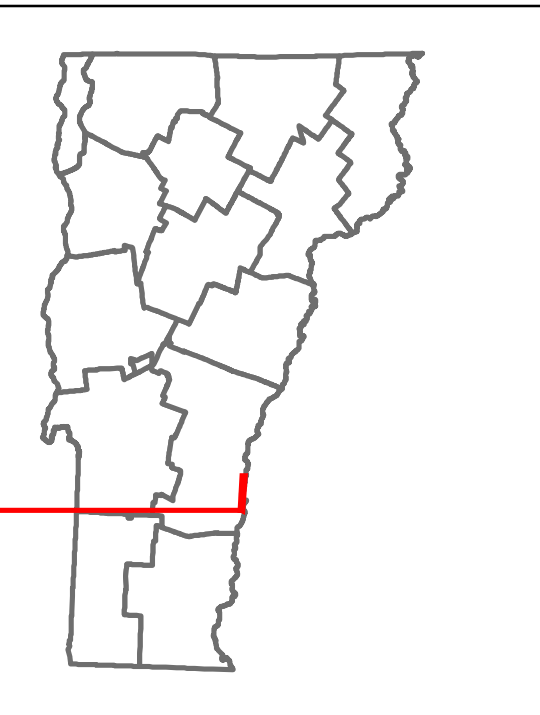


Route Log and Progress Chart

DRAFT

Please Note: Errors and Omissions May Exist.
Contact the VTrans Mapping Section with questions or concerns.

DISTRICT	TOWN	ROUTE
2	WEATHERSFIELD	US-5



Risk	Primary Risk	High Risk	Medium Risk	Low Risk	Minimal Risk	Not a Focus Facility
2022						
2021						
2020						
2019						
2018						

STRUCTURE DESCRIPTIONS

Bridge 49:
Culvert - 1937
Structure No. 300113004914201
Length: 9'
Under Clearance: 8.0'
Weight Limit: 0
Facility Carried: US5
Structure Type: RC BOX
Features Intersected: BARKMILL BROOK
Inspection Date: 11/2020
Maintenance: State

Bridge 51:
Culvert - 1937
Structure No. 300113005114201
Length: 10'
Under Clearance: 8.0'
Weight Limit: 0
Facility Carried: US5
Structure Type: RC BOX
Features Intersected: BLOOD BROOK
Inspection Date: 11/2020
Maintenance: State

Bridge 53:
Culvert - 1937
Structure No. 300113005314201
Length: 10'
Under Clearance: 8.0'
Weight Limit: 0
Facility Carried: US5
Structure Type: RC BOX
Features Intersected: BLOOD BROOK
Inspection Date: 11/2020
Maintenance: State

Bridge 54:
Frame - 1980
Structure No. 300113005414201
Length: 22'
Under Clearance: 11.0'
Weight Limit: 0
Facility Carried: US5
Structure Type: CONCRETE RIGID FRAME
Features Intersected: MILL BROOK
Inspection Date: 11/2020
Maintenance: State

Historic Projects <ul style="list-style-type: none"> Unknown Retreatment Resurface Bituminous Mix Skinny Mix Bituminous Seal 	Functional Class <ul style="list-style-type: none"> 1 - Interstate 2 - Other 3 - Principal Arterial 4 - Minor Arterial 5 - Major Collector 6 - Minor Collector 	Curves <ul style="list-style-type: none"> Left (degrees) Right (degrees) Grades (percent) Left (percent) Right (percent) 	Traffic Counters <ul style="list-style-type: none"> Continuous (CTC) Weight-In-Motion (WIM) Short-Term, Scheduled Short-Term, Unscheduled 	Crash Locations <ul style="list-style-type: none"> Fatal Injury Property Damage Only Unknown Crash Type 	Mileage by Functional Class By Sheet 0113 5 - Major Collector 6.791	Mileage by Town By Sheet WEATHERSFIELD - U005-1420 6.791 of 6.791	DISTRICT 2	TOWN WEATHERSFIELD	Date: 02/14/24	ROUTE US-5 ETE mileage: 49.532 to 56.323
Speed Zones 25 30 35 40 45 50 55 60 65						Page Total Mileage: 6.791 mi		Page Total Mileage: 6.791 mi		1 of 1 TWN mileage: 0.0 to 6.791

For More Information Contact - Vermont Agency of Transportation, Policy, Planning and Intermodal Development Division - Mapping Section, 219 North Main Street, Barre, VT 05641 Telephone: 802-828-2600.