
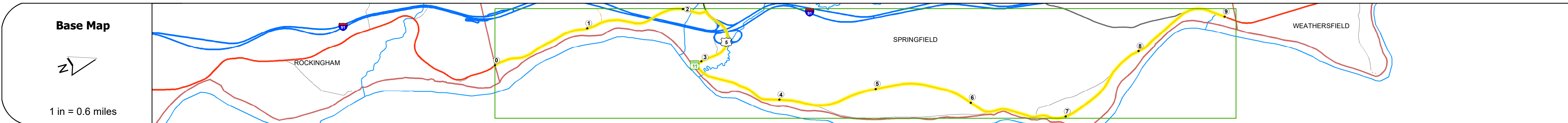
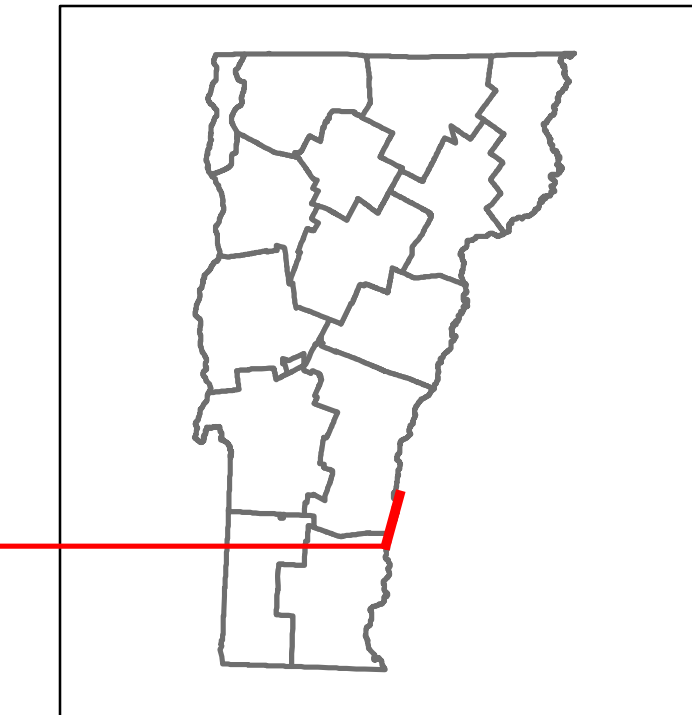


Route Log and Progress Chart

DRAFT

Please Note: Errors and Omissions May Exist.
Contact the VTrans Mapping Section with questions or concerns.

DISTRICT	TOWN	ROUTE
2	SPRINGFIELD	US-5



Road Widths	Travellane	26	22	38	40	35	47	47	35	44	42	38	31	28	22	28	30	40	30				
Curves	5	5	4	3	4	3.3	2	3.5	11.6	5	8	10	4	5	8	10	6	6	8	7	7	4	
Grades									-3.0A														
Guardrails																							
Rumblestrips																							
Speed Zone										45													
Curves: Head-on, FTC6																							
Curves: Overtake, FTC7																							
Curves: Run-off Road, FTC8																							
Curves: Fixed Object, FTC9																							
Curves: Night Run-off Road, FTC10																							
Interstate: Overtake, FTC11																							
Tangents: Head-on, FTC12																							
Tangents: Overtake, FTC13																							
Tangents: Run-off Road, FTC14																							

Risk	Primary Risk	High Risk	Medium Risk	Low Risk	Minimal Risk	Not a Focus Facility								
Historic Projects	Unknown	Bituminous Concrete	Retreatment	Bituminous Macadam	Resurface	Bituminous Mix	Skippy Mix	Bituminous Seal	Surface Treated	Gravel	Plant Mix	Reclaimed Base and Bituminous Concrete	Concrete	Gravel
Functional Class	1 - Interstate System	2 - Other	3 - Principal Arterial	4 - Minor Arterial	5 - Major Collector	6 - Minor Collector								
Speed Zones	25	30	35	40	45	50	55	60	65					
Traffic Counters	Continuous (CTC)	Weight-In-Motion (WIM)	Short-Term, Scheduled	Short-Term, Unscheduled										
Crash Locations	Fatal	Injury	Property Damage Only	Unknown Crash Type										
High Crash Locations (HCL's)	Sections (& Intersections)													
Mileage by Functional Class By Sheet	016-2 0113	4 - Minor Arterial	5 - Major Collector	0.448	8.552									
Mileage by Town By Sheet	SPRINGFIELD - U005-1418		9.0 of 9.118											

ADT	2022	970	4358	5357	2432	6532	1032	1032
	2021	928	4321	3480	2345	6480	606	1533
	2020	819	3814	2602	1467	5719	535	1219
	2019	967	4503	3072	1732	6752	632	1439
	2018	2900	9900	7700	8400	6000	6700	990

STRUCTURE DESCRIPTIONS

Bridge 43:
Culvert - 1919
Structure No. 300113004314181
Length: 9'
Under Clearance: 6.0'
Weight Limit: 0
Facility Carried: US5
Structure Type: RC BOX
Features Intersected: GRAVEL BROOK
Inspection Date: 11/2020
Maintenance: State

Unknown 43A:
Unknown
Structure No. 200091025N14182
Structure Type: Unknown

Unknown 43B:
Unknown
Structure No. 200091025S14182
Structure Type: Unknown

Bridge 44:
Stringer/multi-beam or girder - 1997
Structure No. 200113004414182
Length: 290'
Height: 100.0'
Width: 40.0'
Weight Limit: 0
Facility Carried: US 05 ML
Structure Type: 2 SP CONT WLD GIRDER
Features Intersected: BLACK RIVER
Surface: Bituminous
Inspection Date: 5/2021
Maintenance/Ownership: State

Unknown 44A:
Unknown
Structure No. 200091028S14182
Structure Type: Unknown

Unknown 44B:
Unknown
Structure No. 200091028N14182
Structure Type: Unknown

Bridge 45:
Culvert - 1919
Structure No. 300113004514181
Length: 14'
Under Clearance: 4.0'
Weight Limit: 0
Facility Carried: US5
Structure Type: RC BOX
Features Intersected: SPENCER BROOK
Inspection Date: 11/2020
Maintenance: State

Bridge 46:
Culvert - 1957
Structure No. 300113004614181
Length: 7'
Under Clearance: 6.0'
Weight Limit: 0
Facility Carried: US5
Structure Type: CGMPA
Features Intersected: CATTLE PASS
Inspection Date: 11/2020
Maintenance: State