



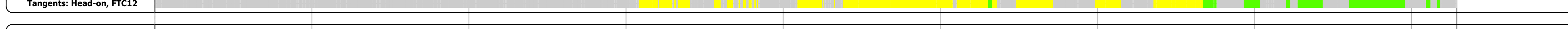



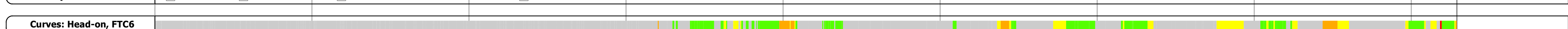


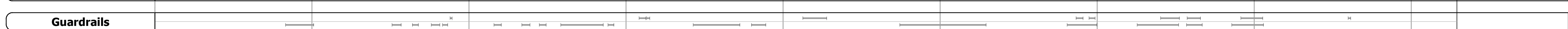
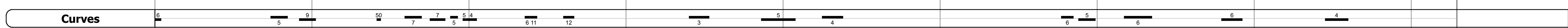
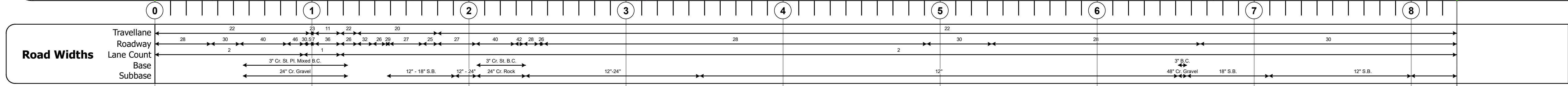

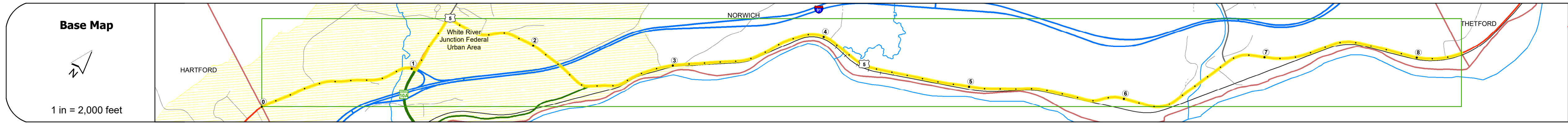
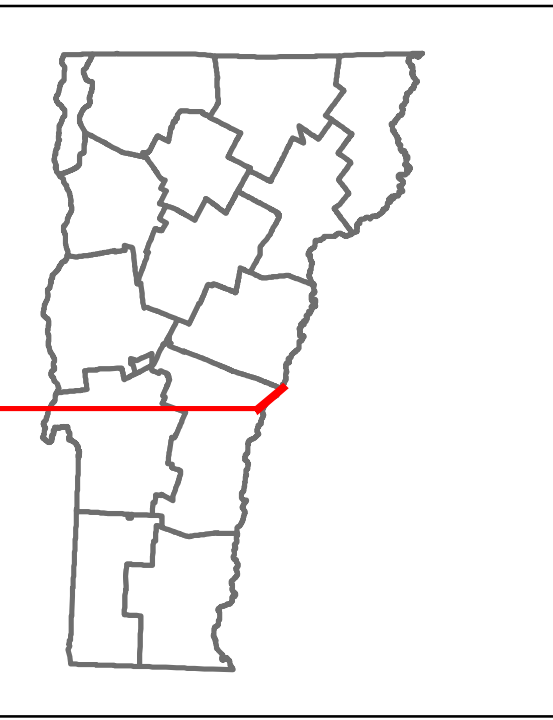


DISTRICT	TOWN	ROUTE
4	NORWICH	US-5



AADT	2022	5369	6784	1355	1355	1355	1929
	2021	5321	6723	781	1255	1255	1064
2020	3874	7354	689	1249	1249	939	
2019	4707	8936	837	1412	1412	1109	
2018	4700	7200	8700	1800	1500	1200	

STRUCTURE DESCRIPTIONS

Bridge 78:
Culvert - 1968
Structure No. 300113007814111
Length: 17'
Under Clearance: 14.0'
Weight Limit: 0
Facility Carried: US5
Structure Type: RC BOX
Features Intersected: BLOODY BROOK
Inspection Date: 12/2020
Maintenance: State

Unknown 78B:
Unknown
Structure No. 200091049S14112
Structure Type: Unknown

Unknown 78B1:
Unknown
Structure No. 200091049N14112
Structure Type: Unknown

Bridge 81:
Stringer/multi-beam or girder - 1937
Structure No. 200113008114112
Length: 256'
Height: 100.0'
Width: 28.0'
Weight Limit: 0
Facility Carried: US 05 ML
Structure Type: 3 SP CONT WLD PL GIR
Features Intersected: OMPOMPANOOSUC RIVER
Surface: Bituminous
Inspection Date: 7/2021
Maintenance/Ownership: State

Mileage by Functional Class By Sheet		Mileage by Town By Sheet	
0113	5 - Major Collector	NORWICH - U005-1411	8.29 of 8.29
Page Total Mileage: 8.290 mi		Page Total Mileage: 8.29 mi	

DISTRICT	TOWN	Date: 02/14/24	ROUTE
4	NORWICH	1 of 1 TWN mileage: 0.0 to 8.29	US-5 ETE mileage: 78.39 to 86.68