
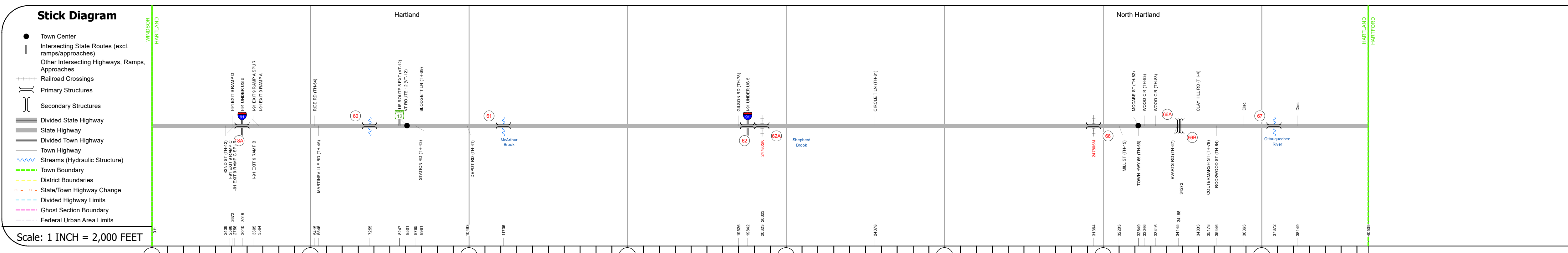
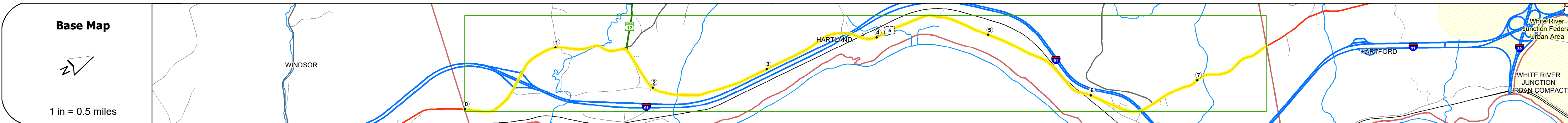
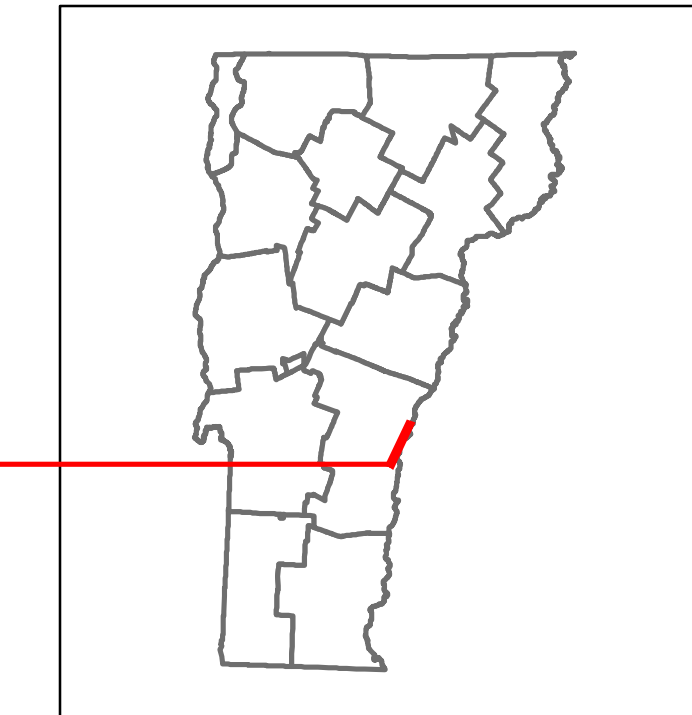


| | | |
|----------|----------|-------|
| DISTRICT | TOWN | ROUTE |
| 4 | HARTLAND | US-5 |



| Risk | Primary Risk | High Risk | Medium Risk | Low Risk | Minimal Risk | Not a Focus Facility |
|------|--------------|-----------|-------------|----------|--------------|----------------------|
| █ | █ | █ | █ | █ | █ | █ |

| Year | Station 0-1 | Station 1-2 | Station 2-3 | Station 3-4 | Station 4-5 | Station 5-6 | Station 6-7 |
|------|-------------|-------------|-------------|-------------|-------------|-------------|-------------|
| 2022 | 3930 | 4203 | 4814 | | | 2163 | 3711 |
| 2021 | 2192 | 5022 | 4776 | | | 2146 | 4344 |
| 2020 | 4051 | 4431 | 4215 | | | 1894 | 3834 |
| 2019 | 4783 | 5231 | 4976 | | | 2236 | 4526 |
| 2018 | 5200 | | 4800 | | 2200 | | 4500 |

STRUCTURE DESCRIPTIONS

- Bridge 58A:** Stringer/multi-beam or girder - 1965
Structure No. 200113058A14092
Length: 220'
Height: 100.0'
Width: 30.0'
Under Clearance: 17.0'
Weight Limit: 0
Facility Carried: US 05 ML
Structure Type: 4 SP CONT ROLLED BM
Features Intersected: I 91 UNDER US 5
Surface: Bituminous
Inspection Date: 5/2022
Maintenance/Ownership: State
- Bridge 60:** Stringer/multi-beam or girder - 2006
Structure No. 200113060B14092
Length: 144'
Height: 100.0'
Width: 33.0'
Under Clearance: 17.0'
Weight Limit: 0
Facility Carried: US 05 ML
Structure Type: CURVED WELDED GIRDER
Features Intersected: LULLS BROOK
Surface: Bituminous
Inspection Date: 7/2021
Maintenance/Ownership: State
- Bridge 61:** Culvert - 1930
Structure No. 300113061A14091
Length: 12'
Under Clearance: 6.0'
Weight Limit: 0
Facility Carried: US5
Structure Type: RC BOX
Features Intersected: BROOK
Inspection Date: 11/2020
Maintenance: State
- Bridge 62:** Stringer/multi-beam or girder - 1965
Structure No. 200113062A14092
Length: 375'
Height: 100.0'
Width: 31.0'
Under Clearance: 16.0'
Weight Limit: 0
Facility Carried: US 05 ML
Structure Type: 5 SPAN ROLLED BEAM
Features Intersected: I 91 UNDER US 5
Surface: Bituminous
Inspection Date: 5/2022
Maintenance/Ownership: State
- Bridge 62A:** Stringer/multi-beam or girder - 1955
Structure No. 200113062A14092
Length: 99'
Height: 100.0'
Width: 30.0'
Under Clearance: 22.0'
Weight Limit: 0
Facility Carried: US 05 ML
Structure Type: ROLLED BEAM
Features Intersected: US 5 OVER NECRR
Surface: Bituminous
Inspection Date: 7/2021
Maintenance/Ownership: State
- Bridge 66:** Stringer/multi-beam or girder - 1936
Structure No. 200113066A14092
Length: 222'
Height: 100.0'
Width: 24.0'
Under Clearance: 19.0'
Weight Limit: 0
Facility Carried: US 05 ML
Structure Type: 3 SPAN ROLLED BEAM
Features Intersected: US 5 OVER NECRR
Surface: Bituminous
Inspection Date: 7/2021
Maintenance/Ownership: State
- Unknown 66A:** Unknown
Structure No. 200091039N14092
Structure Type: Unknown
- Unknown 66B:** Unknown
Structure No. 200091039S14092
Structure Type: Unknown
- Bridge 67:** Stringer/multi-beam or girder - 1988
Structure No. 200113067A14092
Length: 220'
Height: 100.0'
Width: 39.0'
Under Clearance: 19.0'
Weight Limit: 0
Facility Carried: US 05 ML
Structure Type: 2 SP CONT CUR GIRDER
Features Intersected: OTTAUQUECHEE RIVER
Surface: Bituminous
Inspection Date: 7/2021
Maintenance/Ownership: State

| | | | | | | | | | | | |
|--|--|--|---|--|---|---|--|----------------------|-------------------------|-----------------------|--|
| Historic Projects <ul style="list-style-type: none"> Unknown Retreatment Resurface Bituminous Mix Skinny Mix Bituminous Seal | Functional Class <ul style="list-style-type: none"> 1 - Interstate System 2 - Other Freeways and Expressways 3 - Principal Arterial 4 - Minor Arterial 5 - Major Collector 6 - Minor Collector | Curves <ul style="list-style-type: none"> Left Right | Grades <ul style="list-style-type: none"> grade up grade down | Traffic Counters <ul style="list-style-type: none"> Continuous (CTC) Weigh-In-Motion (WIM) Short-Term, Scheduled Short-Term, Unscheduled | Crash Locations <ul style="list-style-type: none"> Fatal Injury Property Damage Only Unknown Crash Type | Mileage by Functional Class By Sheet 0113 5 - Major collector 7.672 | Mileage by Town By Sheet HARTLAND - U005-1409 7.672 of 7.672 | DISTRICT 4 | TOWN HARTLAND | Date: 02/14/24 | ROUTE US-5 ETE mileage: 63.168 to 70.84 |
|--|--|--|---|--|---|---|--|----------------------|-------------------------|-----------------------|--|