

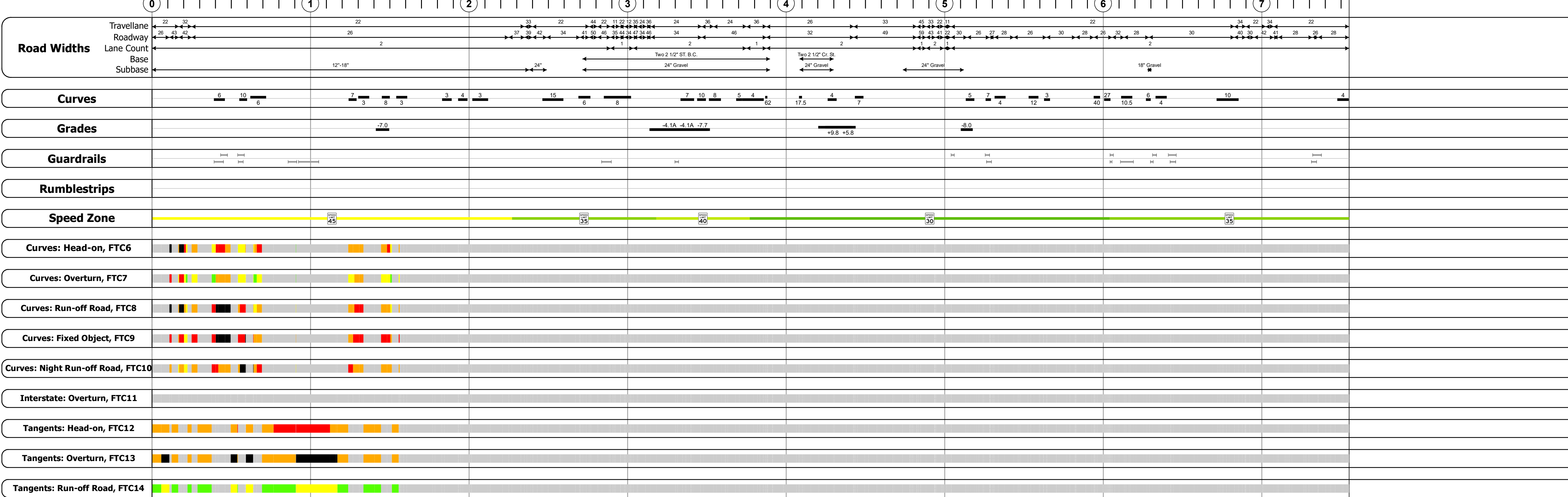
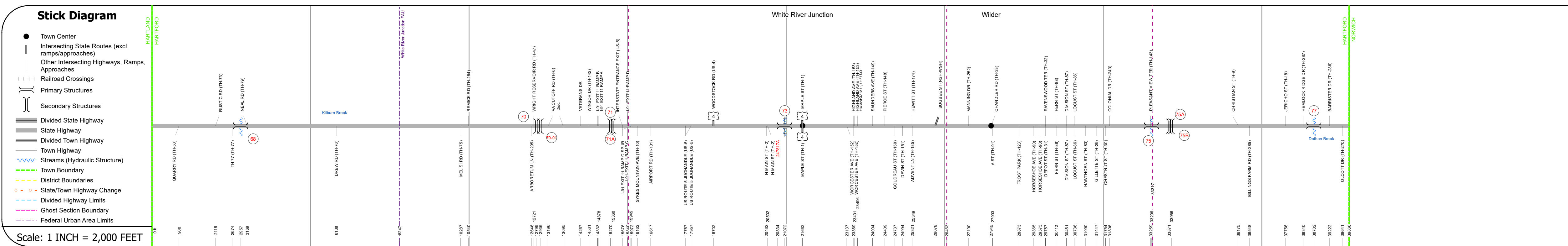
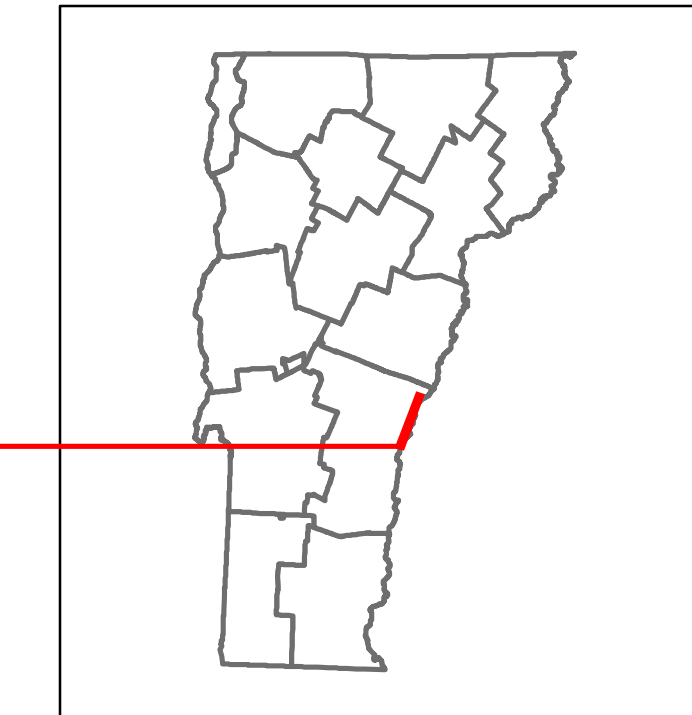


# Route Log and Progress Chart

**DRAFT**

Please Note: Errors and Omissions May Exist.  
Contact the VTrans Mapping Section with questions or concerns.

DISTRICT	TOWN	ROUTE
4	HARTFORD	US-5



Risk	Primary Risk	High Risk	Medium Risk	Low Risk	Minimal Risk	Not a Focus Facility
█	█	█	█	█	█	█

Year	4379	5615	6178	63326382	44892484	8041	7648	5913	5972	6062	6232	2941	4085
2022	4379	5615	6178	63326382	44892484	8041	7648	5913	5972	6062	6232	2941	4085
2021	4344	4344	5310	62799383	31261426	7969	7580	5880	6384	6082	6183	3304	6723
2020	3834	3725	5336	69458374	27903379	6451	7195	6451	5697	5428	5717	2947	3874
2019	4526	4526	6483	843901753390535		8743	7839	6922	6595	6947	3581	4707	
2018	4500	5700	6400	850000	9400	1288700	8400	8800	8600	7700	7400	6600	6900

### STRUCTURE DESCRIPTIONS

**Bridge 68:**  
Culvert - 2018  
Structure No. 300113006814081  
Length: 170'  
Weight Limit: 0  
Facility Carried: US5  
Structure Type: CGMPP  
Features Intersected: BROOK  
Inspection Date: 11/2020  
Maintenance: State

**Unknown 70:**  
Unknown  
Structure No. 200089006S14082  
Structure Type: Unknown

**Unknown 70-01:**  
Unknown  
Structure No. 200089006N14082  
Structure Type: Unknown

**Unknown 71:**  
Unknown  
Structure No. 200091043S14082  
Structure Type: Unknown

**Unknown 71A:**  
Unknown  
Structure No. 200091043N14082  
Structure Type: Unknown

**Bridge 73:**  
Stringer/multi-beam or girder - 1968  
Structure No. 200113007314082  
Length: 979'  
Height: 100.0'  
Width: 57.0'  
Under Clearance: 23.0'  
Weight Limit: 0  
Facility Carried: US 05 ML  
Structure Type: 6 SP CONT WLD GIRDER  
Features Intersected: US 5 OVER WHI R + NECRR  
Surface: Bituminous  
Inspection Date: 7/2021  
Maintenance/Ownership: State

**Bridge 75:**  
Slab - 1977  
Structure No. 300113007514081  
Length: 22'  
Width: 34.0'  
Under Clearance: 4.0'  
Weight Limit: 0  
Facility Carried: US5  
Structure Type: CONCRETE SLAB  
Features Intersected: DOTHAN BROOK  
Surface: Bituminous  
Inspection Date: 11/2020  
Maintenance: State

**Unknown 75A:**  
Unknown  
Structure No. 200091047N14082  
Structure Type: Unknown

**Unknown 75B:**  
Unknown  
Structure No. 200091047S14082  
Structure Type: Unknown

**Bridge 77:**  
Culvert - 1931  
Structure No. 300113007714081  
Length: 8'  
Under Clearance: 6.0'  
Weight Limit: 0  
Facility Carried: US5  
Structure Type: RC BOX  
Features Intersected: BROOK  
Inspection Date: 12/2020  
Maintenance: State

<b>Historic Projects</b> Unknown, Retreatment, Resurface, Bituminous Mix, Skiny Mix, Bituminous Seal	<b>Functional Class</b> 1- Interstate System, 2- Other, 3- Principal Arterial, 4- Minor Arterial, 5- Major Collector, 6- Minor Collector	<b>Curves</b> Left, Right, Grades (Left, Right)	<b>Traffic Counters</b> Continuous (CTC), Weigh-In-Motion (WIM), Short-Term, Scheduled, Short-Term, Unscheduled	<b>Crash Locations</b> Fatal, Injury, Property Damage Only, Unknown Crash Type	<b>Mileage by Functional Class By Sheet</b> 020-2 0113 4 - Minor Arterial, 5 - Major Collector, 0.560, 6.990	<b>Mileage by Town By Sheet</b> HARTFORD - U005-1408, 7.55 of 7.55	<b>DISTRICT</b> 4	<b>TOWN</b> HARTFORD	<b>Date:</b> 02/14/24	<b>ROUTE</b> US-5 ETE mileage: 70.84 to 78.39
---	---	--	--	---	---	---	----------------------	-------------------------	-----------------------	---

Page Total Mileage: 7.55 mi