
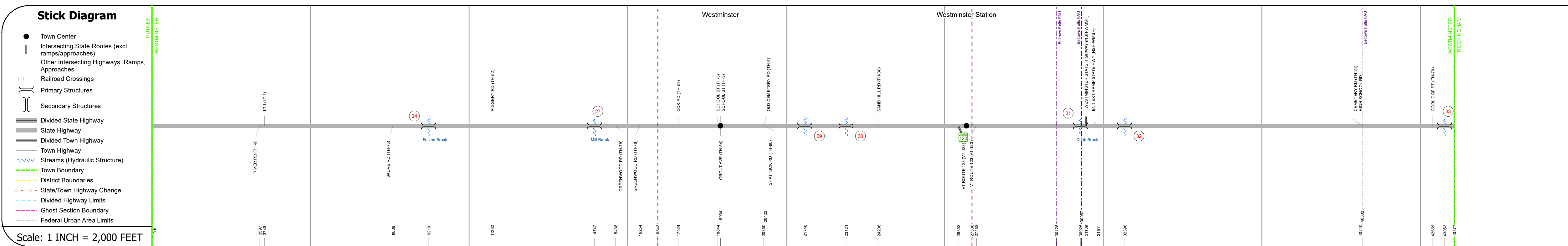
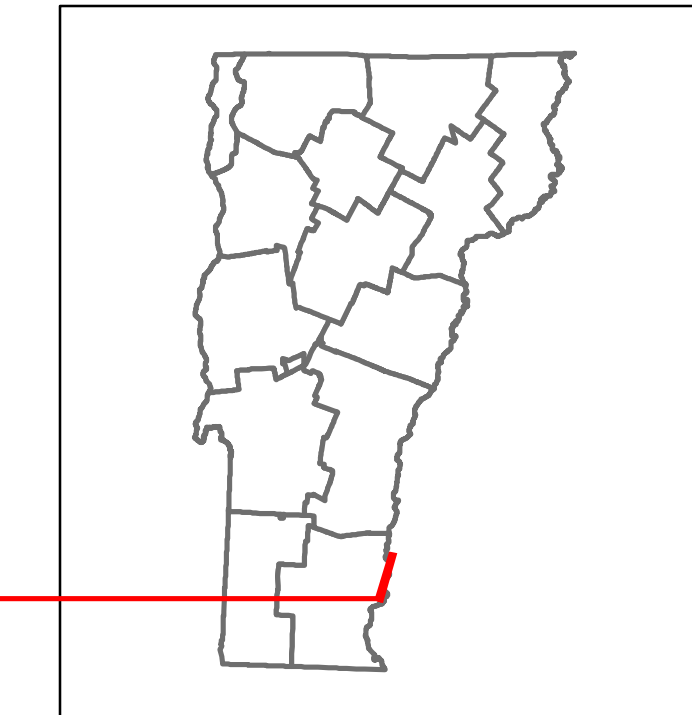


# Route Log and Progress Chart

**DRAFT**

Please Note: Errors and Omissions May Exist.  
Contact the VTrans Mapping Section with questions or concerns.

DISTRICT	TOWN	ROUTE
2	WESTMINSTER	US-5



Risk	Primary Risk	High Risk	Medium Risk	Low Risk	Minimal Risk	Not a Focus Facility
█	█	█	█	█	█	█

Year	Station 0+00	Station 1+00	Station 2+00	Station 3+00	Station 4+00	Station 5+00	Station 6+00	Station 7+00	Station 8+00
2022	1638		2343		2757		3759		4331
2021	1273		2004		2735		5599		4727
2020	1124		1769		2414		4940		4172
2019	1327		2089		2850		5832		4926
2018	1300	1400	2100		2800		5700		4900

## STRUCTURE DESCRIPTIONS

**Bridge 24:**  
Culvert - 1929  
Structure No. 300113002413201  
Length: 14'  
Under Clearance: 6.0'  
Weight Limit: 0  
Facility Carried: US5  
Structure Type: RC BOX  
Features Intersected: PULLAM BROOK  
Inspection Date: 11/2020  
Maintenance: State

**Bridge 27:**  
Culvert - 1929  
Structure No. 300113002713201  
Length: 14'  
Under Clearance: 8.0'  
Weight Limit: 0  
Facility Carried: US5  
Structure Type: RC BOX  
Features Intersected: BROOK  
Inspection Date: 11/2020  
Maintenance: State

**Bridge 29:**  
Culvert - 1929  
Structure No. 300113002913201  
Length: 14'  
Under Clearance: 6.0'  
Weight Limit: 0  
Facility Carried: US5  
Structure Type: RC BOX  
Features Intersected: BROOK  
Inspection Date: 11/2020  
Maintenance: State

**Bridge 30:**  
Culvert - 1929  
Structure No. 300113003013201  
Length: 16'  
Under Clearance: 5.0'  
Weight Limit: 0  
Facility Carried: US5  
Structure Type: RC BOX  
Features Intersected: BROOK  
Inspection Date: 11/2020  
Maintenance: State

**Bridge 31:**  
Culvert - 1929  
Structure No. 300024003113201  
Length: 19'  
Under Clearance: 6.0'  
Weight Limit: 0  
Facility Carried: US5  
Structure Type: RC BOX  
Features Intersected: MORSE BROOK  
Inspection Date: 11/2020  
Maintenance: State

**Bridge 32:**  
Culvert - 1929  
Structure No. 300113003213201  
Length: 9'  
Under Clearance: 6.0'  
Weight Limit: 0  
Facility Carried: US5  
Structure Type: RC BOX  
Features Intersected: COBB BROOK  
Inspection Date: 11/2020  
Maintenance: State

**Bridge 33:**  
Stringer/multi-beam or girder - 1987  
Structure No. 200113003313202  
Length: 430'  
Height: 100.0'  
Width: 37.0'  
Weight Limit: 0  
Facility Carried: US 05 ML  
Structure Type: 3 SP CONT CUR GIRDER  
Features Intersected: SAXTONS RIVER  
Surface: Bituminous  
Inspection Date: 5/2021  
Maintenance/Ownership: State

<b>Historic Projects</b> <ul style="list-style-type: none"> <li>Unknown</li> <li>Retreatment</li> <li>Resurface</li> <li>Bituminous Mix</li> <li>Skinny Mix</li> <li>Bituminous Seal</li> </ul>	<b>Functional Class</b> <ul style="list-style-type: none"> <li>1 - Interstate System</li> <li>2 - Other Freeways and Expressways</li> <li>3 - Principal Arterial</li> <li>4 - Minor Arterial</li> <li>5 - Major Collector</li> <li>6 - Minor Collector</li> </ul>	<b>Curves</b> <ul style="list-style-type: none"> <li>Left (degrees)</li> <li>Right (degrees)</li> </ul>	<b>Grades</b> <ul style="list-style-type: none"> <li>Left (percent)</li> <li>Right (percent)</li> </ul>	<b>Traffic Counters</b> <ul style="list-style-type: none"> <li>Continuous (CTC)</li> <li>Weight-In-Motion (WIM)</li> <li>Short-Term, Scheduled</li> <li>Short-Term, Unscheduled</li> </ul>	<b>Crash Locations</b> <ul style="list-style-type: none"> <li>Fatal</li> <li>Injury</li> <li>Property Damage Only</li> <li>Unknown Crash Type</li> </ul>	<b>Mileage by Functional Class By Sheet</b> 024 4 - Minor Arterial 0113 5 - Major Collector 0.693 7.522	<b>Mileage by Town By Sheet</b> WESTMINSTER - U005-1320 8.215 of 8.215	<b>DISTRICT</b> 2	<b>TOWN</b> WESTMINSTER	<b>Date:</b> 02/14/24	<b>ROUTE</b> US-5 ETE mileage: 23.345 to 31.56
--	--	--	--	---	---	---	--	----------------------	----------------------------	-----------------------	--