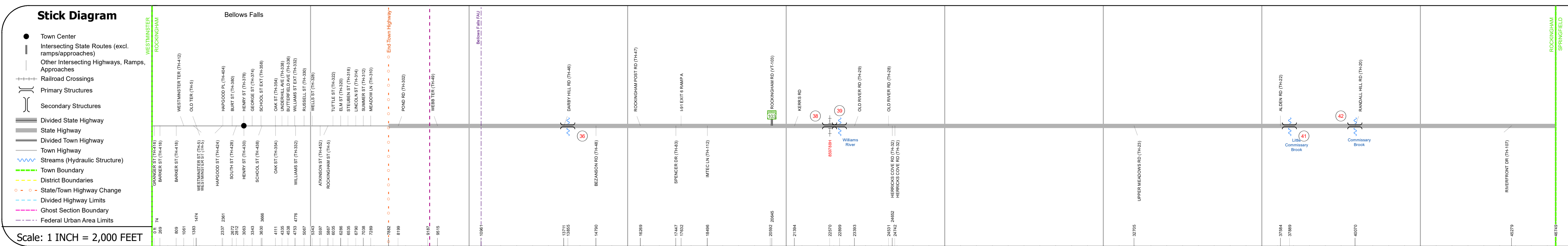
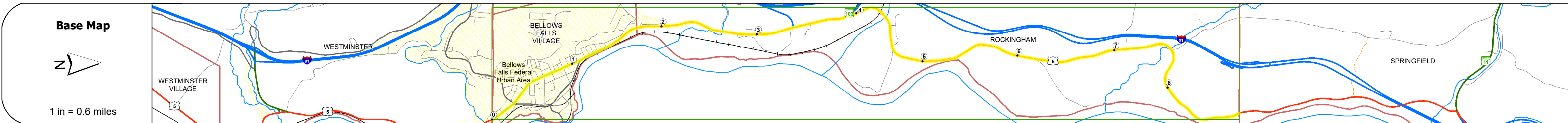
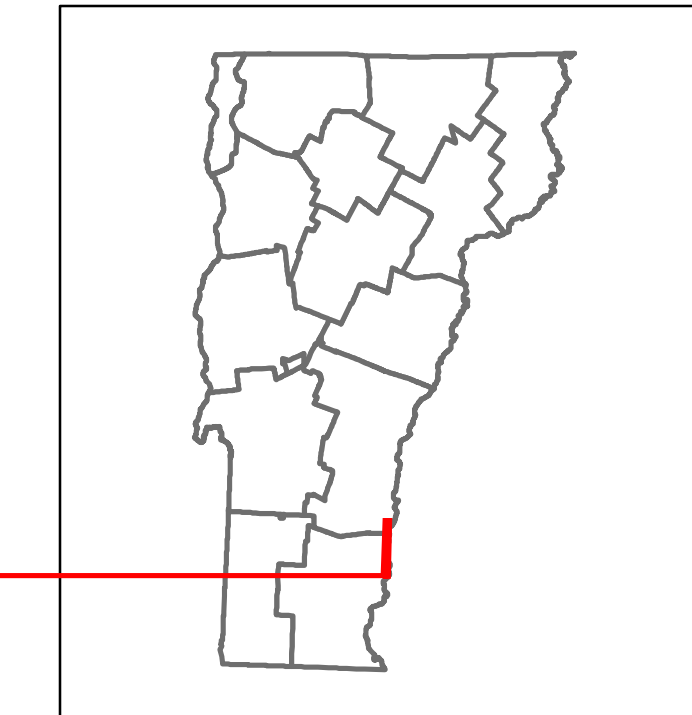


DISTRICT	TOWN	ROUTE
2	ROCKINGHAM	US-5



Risk	Primary Risk	High Risk	Medium Risk	Low Risk	Minimal Risk	Not a Focus Facility
2022	5241	4112	6177	6129	935	
2021	4728	4079	6060	6080	928	
2020	4172	3600	4966	5626	819	
2019	4926	5197	5468	6642	967	
2018	4900	3600	6300	4900	970	

### STRUCTURE DESCRIPTIONS

**Bridge 36:**  
Culvert - 1941  
Structure No. 300113003613141  
Length: 10'  
Under Clearance: 5.0'  
Weight Limit: 0  
Facility Carried: US5  
Structure Type: RC BOX  
Features Intersected: BROOK  
Inspection Date: 11/2020  
Maintenance: State

**Bridge 38:**  
Girder and floorbeam system - 1929  
Structure No. 200113003813142  
Length: 59'  
Height: 100.0'  
Width: 22.0'  
Under Clearance: 32.0'  
Weight Limit: 0  
Facility Carried: US 05 ML  
Structure Type: RIVETED TWO GIRDER  
Features Intersected: US 5 OVER GREEN MT RR  
Surface: Bituminous  
Inspection Date: 4/2023  
Maintenance/Ownership: State

**Bridge 39:**  
Truss - deck - 1929  
Structure No. 200113003913142  
Length: 250'  
Height: 100.0'  
Width: 23.0'  
Weight Limit: 0  
Facility Carried: US 05 ML  
Structure Type: STEEL DECK TRUSS  
Features Intersected: WILLIAMS RIVER  
Surface: Bituminous  
Inspection Date: 5/2021  
Maintenance/Ownership: State

**Bridge 41:**  
Culvert - 1937  
Structure No. 300113004113141  
Length: 12'  
Under Clearance: 6.0'  
Weight Limit: 0  
Facility Carried: US5  
Structure Type: RC BOX  
Features Intersected: LITTLE COMMISSARY BK  
Inspection Date: 11/2020  
Maintenance: State

**Bridge 42:**  
Culvert - 1937  
Structure No. 300113004213141  
Length: 14'  
Under Clearance: 8.0'  
Weight Limit: 0  
Facility Carried: US5  
Structure Type: RC BOX  
Features Intersected: COMMISSARY BROOK  
Inspection Date: 11/2020  
Maintenance: State

<b>Historic Projects</b> <ul style="list-style-type: none"> <li>Unknown</li> <li>Retreatment</li> <li>Resurface</li> <li>Bituminous Mix</li> <li>Skiny Mix</li> <li>Bituminous Seal</li> </ul>	<b>Functional Class</b> <ul style="list-style-type: none"> <li>1 - Interstate System</li> <li>2 - Other Freeways and Expressways</li> <li>3 - Principal Arterial</li> <li>4 - Minor Arterial</li> <li>5 - Major Collector</li> <li>6 - Minor Collector</li> </ul>	<b>Curves</b> <ul style="list-style-type: none"> <li>Left (dogleg)</li> <li>Right</li> </ul>	<b>Grades</b> <ul style="list-style-type: none"> <li>grade up</li> <li>grade down</li> </ul>	<b>Traffic Counters</b> <ul style="list-style-type: none"> <li>Continuous (CTC)</li> <li>Weight-In-Motion (WIM)</li> <li>Short-Term, Scheduled</li> <li>Short-Term, Unscheduled</li> </ul>	<b>Crash Locations</b> <ul style="list-style-type: none"> <li>Fatal</li> <li>Injury</li> <li>Property Damage Only</li> <li>Unknown Crash Type</li> </ul>	<b>Mileage by Functional Class By Sheet</b> 0113 3 - Other Principal Arterial 0.571 0113 5 - Major Collector 8.283	<b>Mileage by Town By Sheet</b> ROCKINGHAM - U005-1314 8.854 of 8.854	<b>DISTRICT</b> 2	<b>TOWN</b> ROCKINGHAM	<b>Date:</b> 02/14/24	<b>ROUTE</b> US-5 ETE mileage: 31.56 to 40.414
---	--	---	---	---	---	--	--	----------------------	---------------------------	-----------------------	--