
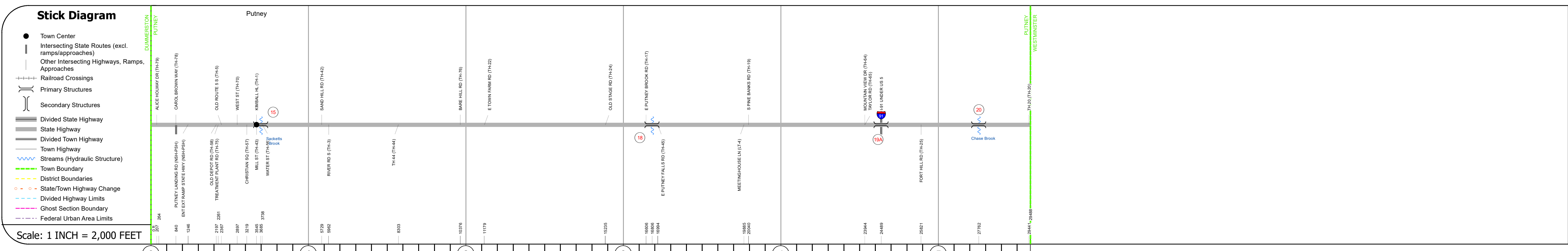
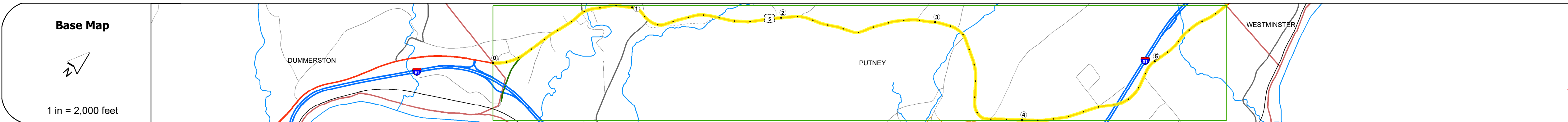
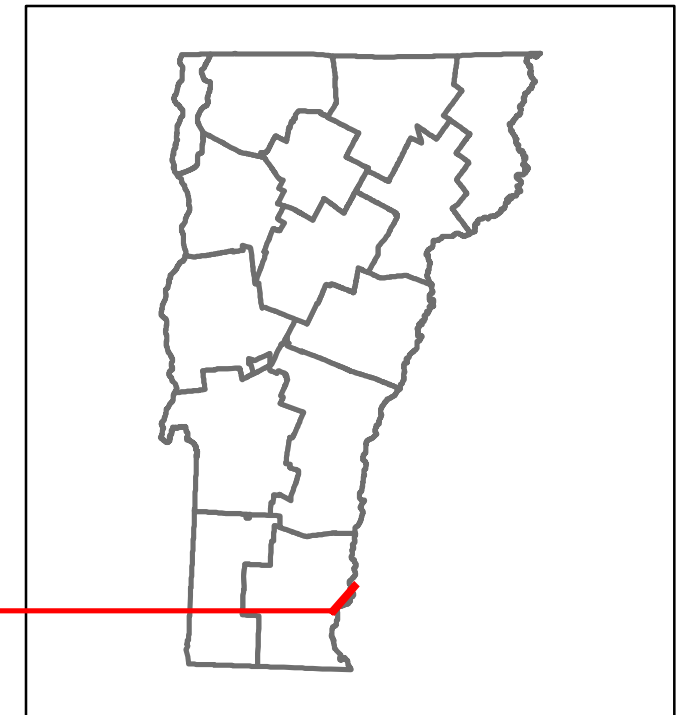


DISTRICT	TOWN	ROUTE
2	PUTNEY	US-5



Year	2022			2021			2020			2019			2018											
	2845	2751	2616	2259	1742	1283	4118	4991	3616	2241	1757	1273	3891	4404	3191	2335	1831	1327	4594	5199	3767	2300	1400	1300
2022	2845	2751	2616	2259	1742	1283	4118	4991	3616	2241	1757	1273	3891	4404	3191	2335	1831	1327	4594	5199	3767	2300	1400	1300
2021	4118	4991	3616	2241	1757	1273	3891	4404	3191	2335	1831	1327	4594	5199	3767	2300	1400	1300	4200	4800	3300	2300	1400	1300
2020	3891	4404	3191	2335	1831	1327	4594	5199	3767	2300	1400	1300	4200	4800	3300	2300	1400	1300	4200	4800	3300	2300	1400	1300
2019	4594	5199	3767	2335	1831	1327	4594	5199	3767	2300	1400	1300	4200	4800	3300	2300	1400	1300	4594	5199	3767	2300	1400	1300
2018	4200	4800	3300	2300	1400	1300	4200	4800	3300	2300	1400	1300	4200	4800	3300	2300	1400	1300	4200	4800	3300	2300	1400	1300

STRUCTURE DESCRIPTIONS

Bridge 15:
Stringer/multi-beam or girder - 1954
Structure No. 200113001513132
Length: 54'
Height: 100.0'
Width: 31.0'
Weight Limit: 0
Facility Carried: US 05 ML
Structure Type: ROLLED BEAM
Features Intersected: SACKETTS BROOK
Inspection Date: 5/2021
Maintenance/Ownership: State

Bridge 18:
Culvert - 1986
Structure No. 200113001813132
Length: 27'
Height: 100.0'
Width: 31.0'
Weight Limit: 0
Facility Carried: US 05 ML
Structure Type: RC BOX
Features Intersected: EAST PUTNEY BROOK
Inspection Date: 5/2021
Maintenance/Ownership: State

Bridge 19A:
Stringer/multi-beam or girder - 1961
Structure No. 200113019A13132
Length: 335'
Height: 100.0'
Width: 31.0'
Under Clearance: 17.0'
Weight Limit: 0
Facility Carried: US 05 ML
Structure Type: 4SP CONT CUR WLD GIR
Features Intersected: 1.91 UNDER US 5
Surface: Bituminous
Inspection Date: 5/2022
Maintenance/Ownership: State

Bridge 20:
Culvert - 1969
Structure No. 300113002013131
Length: 7'
Under Clearance: 7.0'
Weight Limit: 0
Facility Carried: US5
Structure Type: CGMPP W CONC INVERT
Features Intersected: CHASE BROOK
Inspection Date: 11/2020
Maintenance: State

Historic Projects <ul style="list-style-type: none"> Unknown Retreatment Resurface Bituminous Mix Skinny Mix Bituminous Seal 	Functional Class <ul style="list-style-type: none"> 1 - Interstate System 2 - Other Freeways and Expressways 3 - Principal Arterial 4 - Minor Arterial 5 - Major Collector 6 - Minor Collector 	Curves <ul style="list-style-type: none"> Left (degrees) Right (degrees) 	Grades <ul style="list-style-type: none"> Left (percent) grade up Right (percent) grade down 	Traffic Counters <ul style="list-style-type: none"> Continuous (CTC) Weight-In-Motion (WIM) Short-Term, Scheduled Short-Term, Unscheduled 	Crash Locations <ul style="list-style-type: none"> Fatal Injury Property Damage Only Unknown Crash Type 	Mileage by Functional Class By Sheet 0113 5 - Major Collector 5.585	Mileage by Town By Sheet PUTNEY - U005-1313 5.585 of 5.585	DISTRICT 2	TOWN PUTNEY	Date: 02/14/24	ROUTE US-5 ETE mileage: 17.76 to 23.345
Speed Zones 25 30 35 40 45 50 55 60 65							Page Total Mileage: 5.585 mi		Page Total Mileage: 5.585 mi		