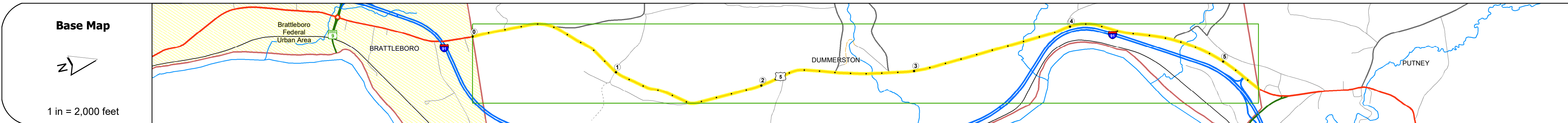
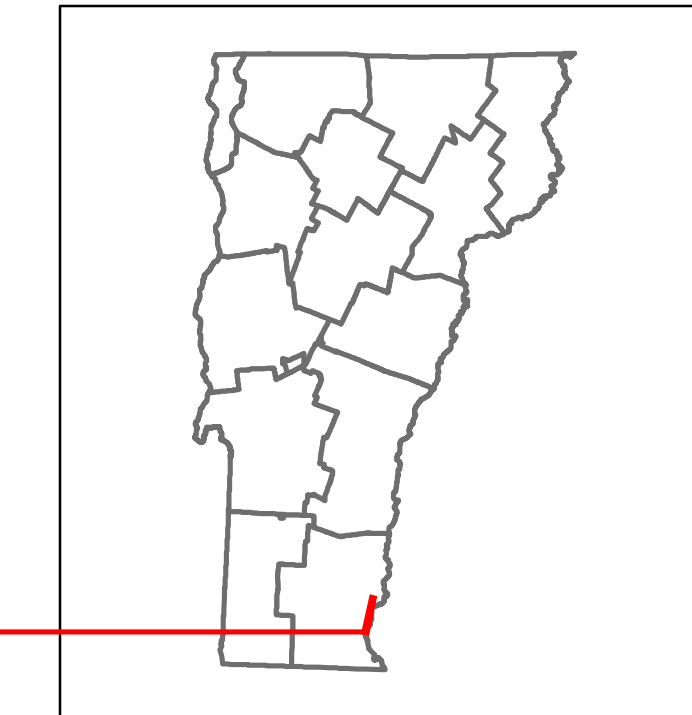


DISTRICT	TOWN	ROUTE
2	DUMMERSTON	US-5




STRUCTURE DESCRIPTIONS

Bridge 11:
Culvert (Arch) - 1939
Structure No. 200113001113052
Length: 28'
Height: 100.0'
Weight Limit: 0
Facility Carried: US 05 ML
Structure Type: RC ARCH
Features Intersected: SALMON BROOK
Inspection Date: 5/2021
Maintenance/Ownership: State

Bridge 12:
Culvert - 1949
Structure No. 300113001213051
Length: 10'
Under Clearance: 8.0'
Weight Limit: 0
Facility Carried: US5
Structure Type: CGMPP
Features Intersected: CATTLE PASS
Inspection Date: 11/2020
Maintenance: State

Bridge 13:
Culvert - 1949
Structure No. 300113001313051
Length: 45'
Under Clearance: 15.0'
Weight Limit: 0
Facility Carried: US5
Structure Type: DOUBLE CGMPP
Features Intersected: CANOE BROOK
Inspection Date: 11/2020
Maintenance: State

Bridge 14:
Culvert - 1955
Structure No. 300113001413051
Length: 8'
Under Clearance: 6.0'
Weight Limit: 0
Facility Carried: US5
Structure Type: RC BOX
Features Intersected: BROOK
Inspection Date: 11/2020
Maintenance: State



Year	Station 0	Station 1	Station 2	Station 3	Station 4	Station 5
2022	6019	3874			3273	2883
2021	6607	4279			3245	4118
2020	6065	3777			2864	3891
2019	7161	4459			3381	4594
2018	5800	4500	3100		3400	4200

Historic Projects <ul style="list-style-type: none"> Unknown Retreatment Resurface Bituminous Mix Skinny Mix Bituminous Seal 	Functional Class <ul style="list-style-type: none"> 1 - Interstate 2 - Other 3 - Principal Arterial 4 - Minor Arterial 5 - Major Collector 6 - Minor Collector 	Crash Locations <ul style="list-style-type: none"> Fatal Injury Property Damage Only Unknown Crash Type 	Mileage by Functional Class By Sheet 0113 5 - Major Collector 5.287	Mileage by Town By Sheet DUMMERSTON - U005-1305 5.287 of 5.287	DISTRICT 2	TOWN DUMMERSTON	Date: 02/14/24	ROUTE US-5	
Page Total Mileage: 5.287 mi				Page Total Mileage: 5.287 mi				1 of 1 TWN mileage: 0.0 to 5.287	ETE mileage: 12.473 to 17.76