

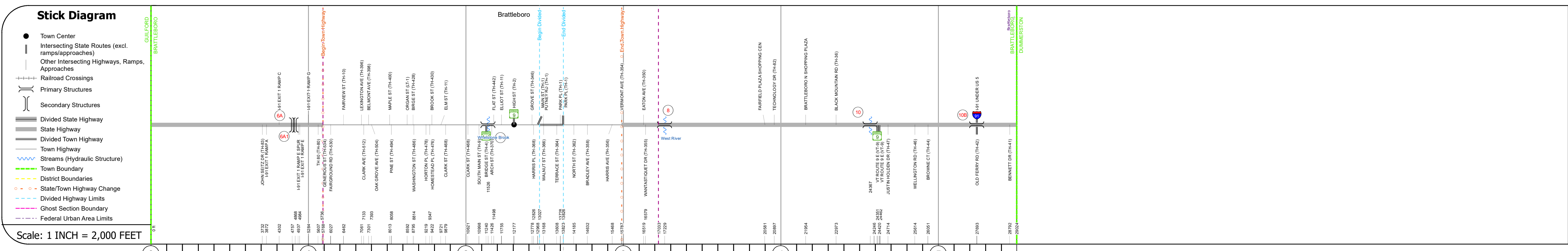
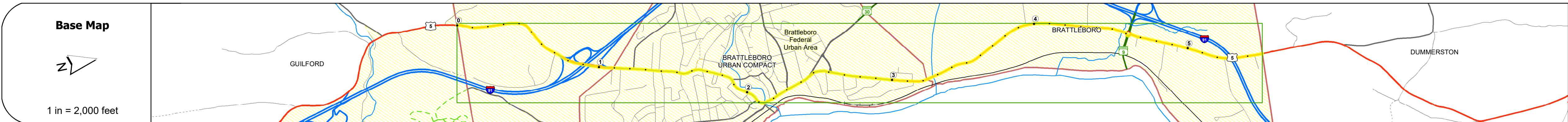
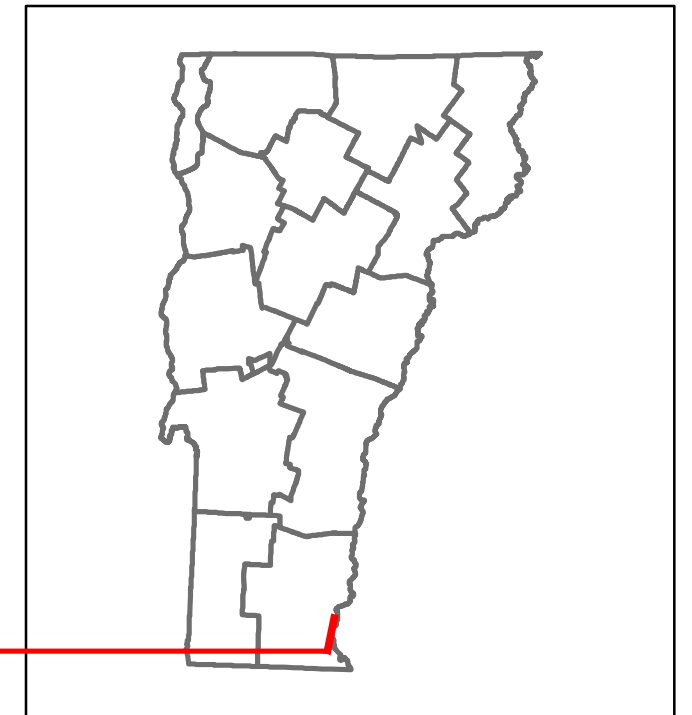


Route Log and Progress Chart

DRAFT

Please Note: Errors and Omissions May Exist.
Contact the VTrans Mapping Section with questions or concerns.

DISTRICT	TOWN	ROUTE
2	BRATTLEBORO	US-5



Road Widths	Travellane: 22, 16, 34, 18, 33, 22, 33, 22, 33, 22, 22, 44, 40, 38, 40, 41, 41, 40, 4, 42, 39, 6, 36, 24, 5, 35, 27, 9, 50, 5, 35, 40, 33, 28, 40, 33, 28, 11, 32, 6, 32, 34, 30, 29, 21, 34, 27, 28, 28, 30, 34, 44, 53, 27, 7, 41, 15, 33, 5, 56, 34, 45, 64, 56, 62, 50, 148, 40, 24, 30, 30
Curves	4/8, 4/18, 3/6, 6/6, 6/16, 14/5, 5/24, 8/18, 15/5, 20/4, 6/0, 6/0, 15/7, 6/7, 3/1, 3/5, 7/7
Grades	+6.1, -8.0, -8.9, -7.2, -6.0, -6.0
Guardrails	Crushed Stone, 5" P.M., 24" Gravel, 8" B.C., 24" C.S., 4" Crushed Gravel, 18" Gravel
Rumblestrips	
Speed Zone	40, 35, 35, 35, 35
Curves: Head-on, FTC6	
Curves: Overtake, FTC7	
Curves: Run-off Road, FTC8	
Curves: Fixed Object, FTC9	
Curves: Night Run-off Road, FTC10	
Interstate: Overtake, FTC11	
Tangents: Head-on, FTC12	
Tangents: Overtake, FTC13	
Tangents: Run-off Road, FTC14	

Risk	Primary Risk (Red), High Risk (Orange), Medium Risk (Yellow), Low Risk (Light Green), Minimal Risk (Green), Not a Focus Facility (Grey)
AADT	2022: 5050, 2577, 5181, 5205, 5224, 8743, 9298, 8583, 7915, 757, 9982, 1042, 10899, 11589, 12769, 13061, 12683, 14097, 14292, 112493, 10312, 8413, 6666 2021: 5467, 2500, 4665, 4125, 5177, 9656, 10731, 8642, 8022, 7509, 903, 3082, 13174, 10095, 14690, 12949, 12597, 14353, 14729, 113504, 12891, 7507, 6607 2020: 4688, 2172, 4276, 999, 8799, 9006, 9577, 7623, 7158, 6888, 34, 1675, 11757, 5879, 13104, 11922, 12804, 13139, 113927, 11505, 6697, 5894 2019: 5696, 2630, 5196, 2149, 060, 110843, 11637, 9263, 8697, 8130, 7341, 19614, 285, 7143, 15922, 14237, 14486, 15558, 15965, 116922, 13979, 8137, 7161 2018: 5700, 6907, 900, 2009, 700, 0609300, 11700, 12000, 14476, 605, 14300, 14400, 11100, 16100, 14600, 9400, 8200, 7200

STRUCTURE DESCRIPTIONS

Unknown 6A: Unknown Structure No. 200091004513022 Structure Type: Unknown
Unknown 6A1: Unknown Structure No. 20009100413022 Structure Type: Unknown
Bridge 7: Stringer/multi-beam or girder - 1938 Structure No. 202000000713022 Length: 67' Height: 100.0' Width: 59.0' Weight Limit: 0 Facility Carried: US 05 ML Structure Type: WELDED PLATE GIRDER Features Intersected: WHETSTONE BROOK Surface: Bituminous Inspection Date: 5/2021 Maintenance/Ownership: City/Municipal
Bridge 8: Stringer/multi-beam or girder - 1987 Structure No. 202000000813022 Length: 356' Height: 100.0' Width: 39.0' Weight Limit: 0 Facility Carried: US 05 ML Structure Type: 2 SP CONT WLD GIRDER Features Intersected: WEST RIVER Surface: Bituminous Inspection Date: 5/2021 Maintenance/Ownership: State
Bridge 10: Stringer/multi-beam or girder - 1959 Structure No. 202000001013022 Length: 34' Height: 100.0' Width: 64.0' Weight Limit: 0 Facility Carried: US 05 ML Structure Type: ROLLED BEAM Features Intersected: BROOK Surface: Bituminous Inspection Date: 5/2021 Maintenance/Ownership: State
Bridge 10B: Stringer/multi-beam or girder - 1961 Structure No. 200113010813022 Length: 285' Height: 100.0' Width: 30.0' Under Clearance: 16.0' Weight Limit: 0 Facility Carried: US 05 ML Structure Type: 4 SPAN ROLLED BEAM Features Intersected: 1 91 UNDER US 5 Surface: Bituminous Inspection Date: 5/2022 Maintenance/Ownership: State

Historic Projects	Functional Class	Crash Locations	Mileage by Functional Class By Sheet	Mileage by Town By Sheet	DISTRICT	TOWN	Date: 02/14/24	ROUTE
Unknown, Retreatment, Resurface, Bituminous Mix, Skiny Mix, Bituminous Seal	1-Interstate System, 2-Other Freeways and Expressways, 3-Principal Arterial, 4-Minor Arterial, 5-Major Collector, 6-Minor Collector	Fatal, Injury, Property Damage Only, Unknown Crash Type, High Crash Locations (HCL's)	0113 3 - Other Principal Arterial, 010-2 3 - Other Principal Arterial, 0113 4 - Minor Arterial	BRATTLEBORO - U005-1302 5.497 of 5.497	2	BRATTLEBORO	1 of 1 TWN mileage: 0.0 to 5.497	US-5 ETE mileage: 6.976 to 12.473
Indicated plans available - http://vtransmap01.aot.state.vt.us/rp/dcr/DWebstore/			Page Total Mileage: 5.497 mi		Page Total Mileage: 5.497 mi			

For More Information Contact - Vermont Agency of Transportation, Policy, Planning and Intermodal Development Division - Mapping Section, 219 North Main Street, Barre, VT 05641 Telephone: 802-828-2600.