

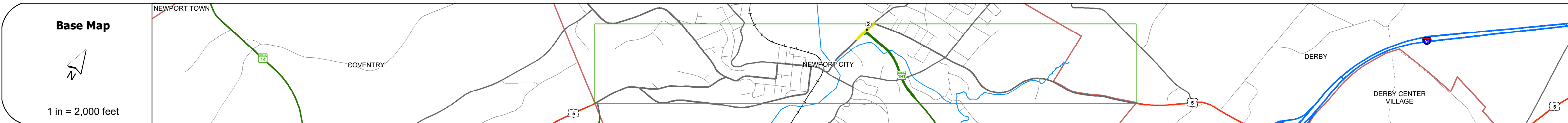
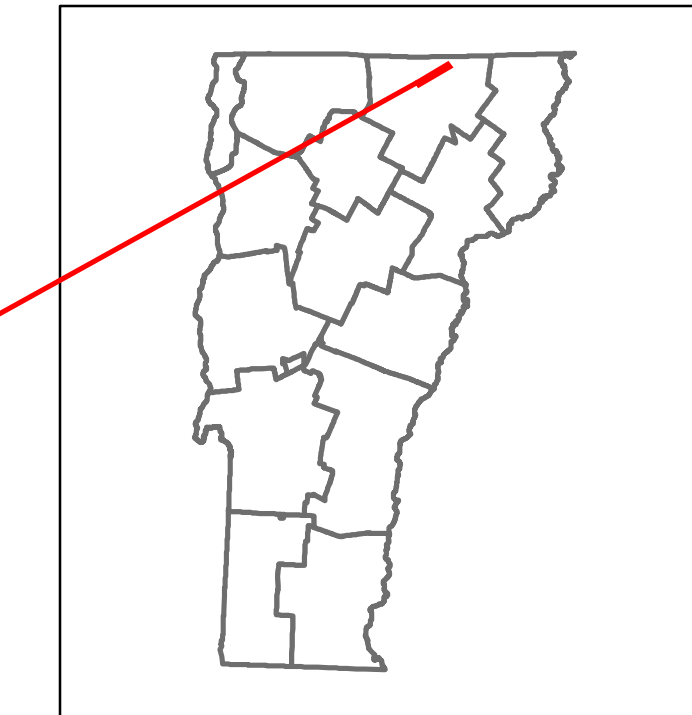


Route Log and Progress Chart

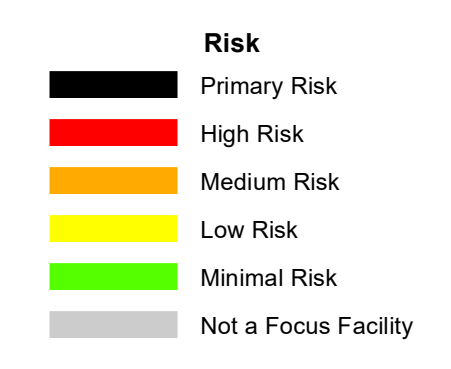
DRAFT

Please Note: Errors and Omissions May Exist.
Contact the VTrans Mapping Section with questions or concerns.

DISTRICT	TOWN	ROUTE
9	NEWPORT CITY	US-5



Road Widths	Travellane Roadway Lane Count Base Subbase
Curves	
Grades	
Guardrails	
Rumblestrips	
Speed Zone	
Curves: Head-on, FTC6	
Curves: Overturn, FTC7	
Curves: Run-off Road, FTC8	
Curves: Fixed Object, FTC9	
Curves: Night Run-off Road, FTC10	
Interstate: Overturn, FTC11	
Tangents: Head-on, FTC12	
Tangents: Overturn, FTC13	
Tangents: Run-off Road, FTC14	



AAADT	2022 2021 2020 2019 2018
--------------	--------------------------------------

STRUCTURE DESCRIPTIONS	

Historic Projects Unknown, Retreatment, Resurface, Bituminous Mix, Skinny Mix, Bituminous Seal Bituminous Concrete, Cold Plane and Bituminous Concrete, Concrete, Gravel, Plant Mix, Reclaimed Base and Bituminous Concrete, Surface Treated Gravel	Functional Class 1- Interstate System, 2- Other, 3- Principal Arterial, 4- Minor Arterial, 5- Major Collector, 6- Minor Collector	Traffic Counters Continuous (CTC), Weigh-In-Motion (WIM), Short-Term, Scheduled, Short-Term, Unscheduled (counter ID)	Crash Locations Fatal, Injury, Property Damage Only, Unknown Crash Type High Crash Locations (HCL's) Sections (& Intersections) 1-100 (1-10), 101-200 (11-20), 201-300 (21-30), 301-400 (31-40), 401-800 (41-113)	Mileage by Functional Class By Sheet 034-3 3 - Other Principal Arterial 0.078 034-2 3 - Other Principal Arterial 0.064	Mileage by Town By Sheet NEWPORT CITY - U005-10155 0.142 of 0.142	DISTRICT 9	TOWN NEWPORT CITY	Date: 02/14/24	ROUTE US-5 ETE mileage: 184.417 to 184.559
Page Total Mileage: 0.142 mi						Page Total Mileage: 0.142 mi			