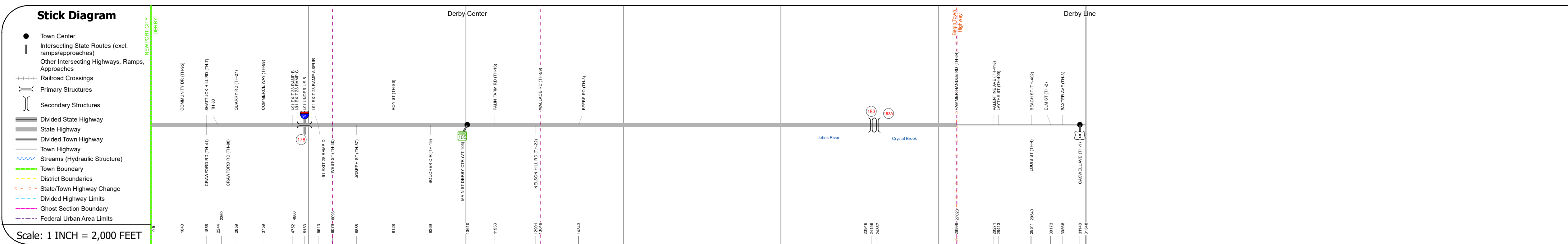
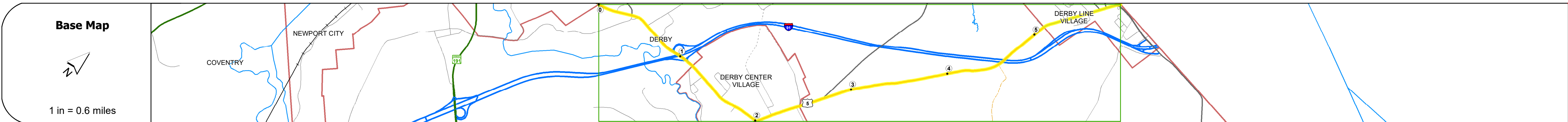
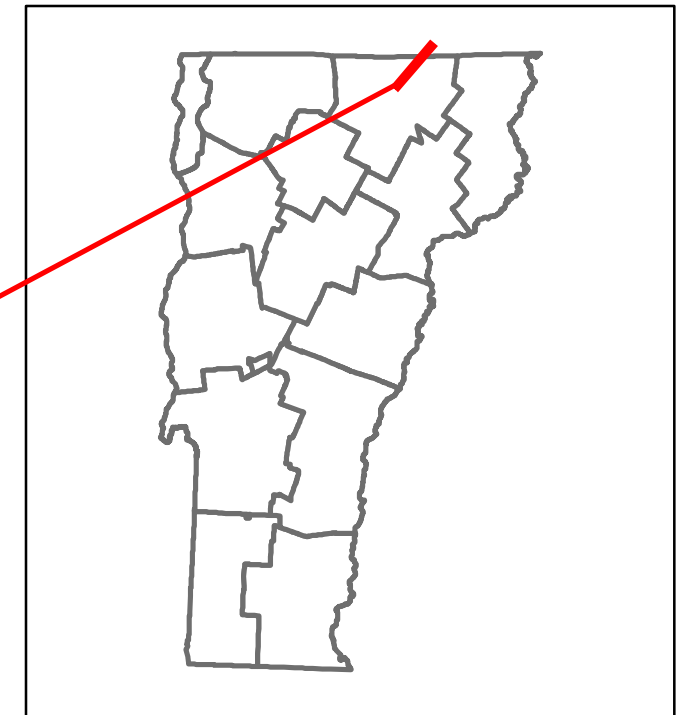


DISTRICT	TOWN	ROUTE
9	DERBY	US-5




STRUCTURE DESCRIPTIONS

Bridge 178:
Stringer/multi-beam or girder - 1970
Structure No: 200034017810072
Length: 331'
Height: 100.0'
Width: 64.0'
Under Clearance: 17.0'
Weight Limit: 0
Facility Carried: US 05 ML
Structure Type: 4 SP CONT ROLLED BM
Features Intersected: 1 91 UNDER US 5
Surface: Bituminous
Inspection Date: 5/2022
Maintenance/Ownership: State

Unknown 183:
Unknown
Structure No: 200091113N10072
Structure Type: Unknown

Unknown 183A:
Unknown
Structure No: 200091113S10072
Structure Type: Unknown



Risk	Primary Risk	High Risk	Medium Risk	Low Risk	Minimal Risk	Not a Focus Facility
█	█	█	█	█	█	█

Year	8690	10694	8803	6918	5074	5291	8163	4251	3702	1645	1795	1942
2022	8621	10711	11831	5475	5034	5249	8798	5121	3691	2261	2200	2139
2021	7609	9874	10439	5220	3076	3864	7765	4520	3258	1996	1579	1888
2020	8984	11037	12325	6163	3632	4562	9168	5336	3847	2357	1864	2229
2019												
2018	10700	11900	9300	9200	5300	3000				2400	7900	2200 750

Historic Projects Unknown, Retreatment, Resurface, Bituminous Mix, Skiny Mix, Bituminous Seal, Bituminous Concrete, Cold Plane and Plant Mix, Reclaimed Base and Bituminous Concrete, Surface Treated Gravel, Concrete	Functional Class 1 - Interstate System, 2 - Other Freeways and Expressways, 3 - Principal Arterial, 4 - Minor Arterial, 5 - Major Collector, 6 - Minor Collector	Curves Left, Right, Grades (down, up, down)	Traffic Counters Continuous (CTC), Weigh-In-Motion (WIM), Short-Term, Scheduled, Short-Term, Unscheduled	Crash Locations Fatal, Injury, Property Damage Only, Unknown Crash Type, High Crash Locations (HCL's)	Mileage by Functional Class By Sheet 034-3 0113 4 - Minor Arterial 5 - Major Collector 2,009 3,928	Mileage by Town By Sheet DERBY - U005-1007 5.937 of 5.937	DISTRICT 9	TOWN DERBY	Date: 02/14/24	ROUTE US-5 ETE mileage: 186.38 to 192.317	
Page Total Mileage: 5.937 mi						Page Total Mileage: 5.937 mi					