
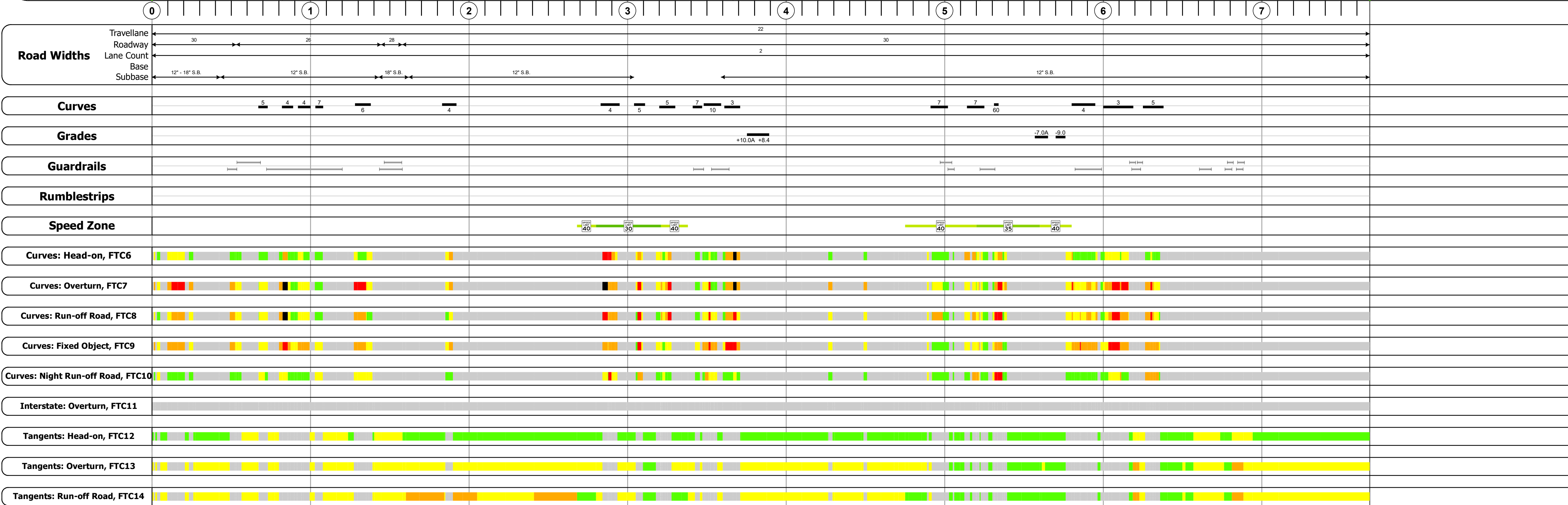
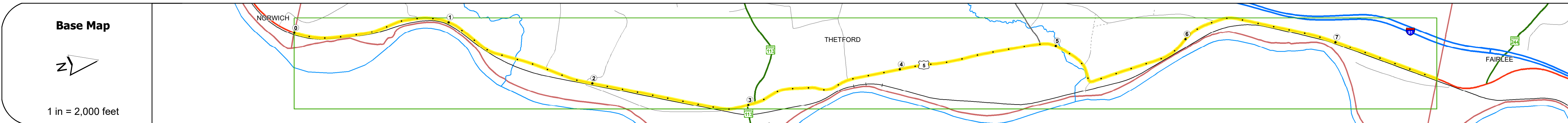
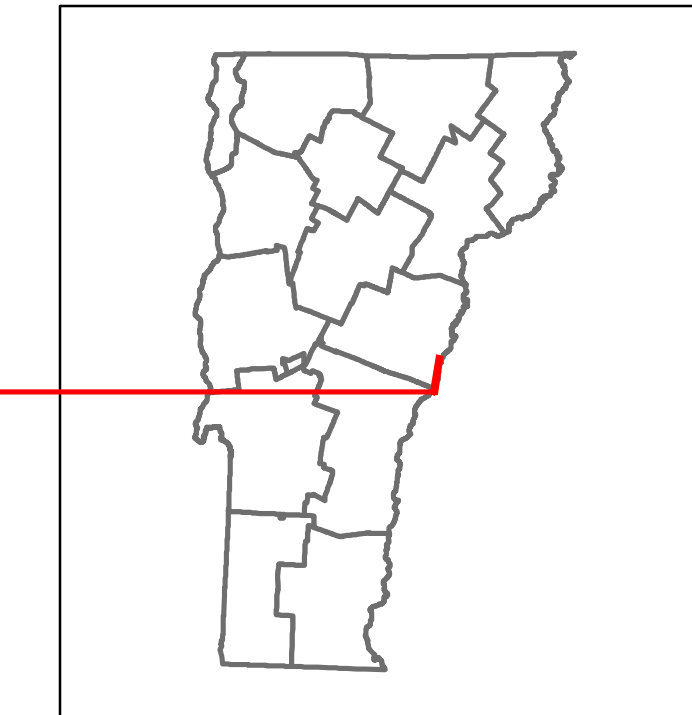


DISTRICT	TOWN	ROUTE
4	THETFORD	US-5



STRUCTURE DESCRIPTIONS

Bridge 83:
Culvert - 1950
Structure No. 300113008309111
Length: 15'
Under Clearance: 14.0'
Weight Limit: 0
Facility Carried: US5
Structure Type: CGMPPA
Features Intersected: ZEBEDEE BROOK
Inspection Date: 12/2020
Maintenance: State

Bridge 84:
Culvert - 1950
Structure No. 300113008409111
Length: 6'
Under Clearance: 6.0'
Weight Limit: 0
Facility Carried: US5
Structure Type: ACCGMPP
Features Intersected: CATTLE PASS
Surface: Bituminous
Inspection Date: 12/2020
Maintenance: State

Bridge 85:
Slab - 1923
Structure No. 300113008509111
Length: 24'
Width: 30.0'
Weight Limit: 0
Facility Carried: US5
Structure Type: CONCRETE SLAB
Features Intersected: TURNPIKE BROOK
Surface: Bituminous
Inspection Date: 12/2020
Maintenance: State

Bridge 87:
Culvert - 1934
Structure No. 300113008709111
Length: 12'
Under Clearance: 6.0'
Weight Limit: 0
Facility Carried: US5
Structure Type: RC BOX
Features Intersected: ROARING BROOK
Inspection Date: 12/2020
Maintenance: State

Historic Projects Unknown, Retreatment, Resurface, Bituminous Mix, Skiny Mix, Bituminous Seal Surface Treated Gravel, Plant Mix, Reclaimed Base and Bituminous Concrete, Concrete	Functional Class 1- Interstate System, 2- Other Freeways and Expressways, 3- Principal Arterial, 4- Minor Arterial, 5- Major Collector, 6- Minor Collector	Crash Locations Fatal, Injury, Property Damage Only, Unknown Crash Type High Crash Locations (HCL's) Sections (& Intersections) 1-100 (1-10), 101-200 (11-20), 201-300 (21-30), 301-400 (31-40), 401-800 (41-113)	Mileage by Functional Class By Sheet 0113 5 - Major collector 7.680	Mileage by Town By Sheet THETFORD - U005-0911 7.68 of 7.68	DISTRICT 4	TOWN THETFORD	Date: 02/14/24	ROUTE US-5 ETE mileage: 86.68 to 94.36
			Page Total Mileage: 7.680 mi					