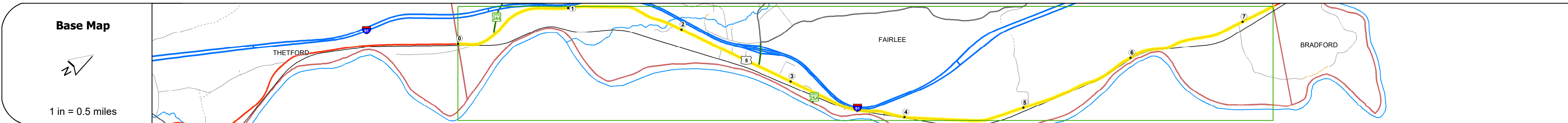
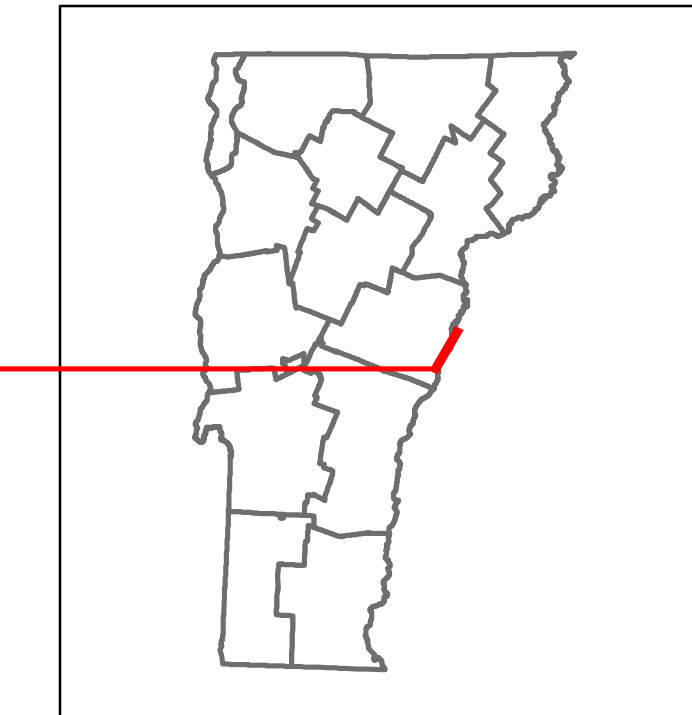


DISTRICT	TOWN	ROUTE
7	FAIRLEE	US-5




STRUCTURE DESCRIPTIONS

Bridge 89:
Culvert - 1939
Structure No. 300113008909061
Length: 7'
Under Clearance: 7.0'
Weight Limit: 0
Facility Carried: US5
Structure Type: RC BOX
Features Intersected: BROOK
Inspection Date: 9/2020
Maintenance: State

Bridge 90:
Culvert - 1939
Structure No. 300113009009061
Length: 7'
Under Clearance: 7.0'
Weight Limit: 0
Facility Carried: US5
Structure Type: RC BOX
Features Intersected: BROOK
Inspection Date: 9/2020
Maintenance: State

Travel Lane	22	24	22	24	22	26	26	26	26	26	26	26	26
Roadway	[Diagram showing road widths and lane counts]												
Lane Count	[Diagram showing lane counts]												
Base	[Diagram showing base layer details]												
Subbase	[Diagram showing subbase layer details]												

Curves	[Diagram showing curve data]
Grades	[Diagram showing grade data]
Guardrails	[Diagram showing guardrail locations]
Rumblestrips	[Diagram showing rumblestrip locations]
Speed Zone	[Diagram showing speed zone markers]
Curves: Head-on, FTC6	[Diagram showing head-on curve risk data]
Curves: Overturn, FTC7	[Diagram showing overturn curve risk data]
Curves: Run-off Road, FTC8	[Diagram showing run-off road curve risk data]
Curves: Fixed Object, FTC9	[Diagram showing fixed object curve risk data]
Curves: Night Run-off Road, FTC10	[Diagram showing night run-off road curve risk data]
Interstate: Overturn, FTC11	[Diagram showing interstate overturn risk data]
Tangents: Head-on, FTC12	[Diagram showing head-on tangent risk data]
Tangents: Overturn, FTC13	[Diagram showing overturn tangent risk data]
Tangents: Run-off Road, FTC14	[Diagram showing run-off road tangent risk data]



AADT	2022	1868	4141	4467	2352
	2021	1114	1868	4432	2333
	2020	983	1649	3879	2059
	2019	1160	1947	4580	2431
	2018	1400	1900	3800	2400

Historic Projects [Legend for historic projects: Unknown, Bituminous Concrete, Surface Treated, Gravel, Retreatment, Bituminous Macadam, Cold Plane and Plant Mix, Resurface, Bituminous Concrete, Reclaimed Base and Bituminous Concrete, Bituminous Mix, Concrete, Skiny Mix, Bituminous Seal, Gravel]	Functional Class [Legend for functional classes: 1-Interstate System, 2-Other Freeways and Expressways, 3-Principal Arterial, 4-Minor Arterial, 5-Major Collector, 6-Minor Collector]	Curves [Legend for curve types: Left, Right, grade up, grade down]	Grades [Legend for grade types: Left, Right, grade up, grade down]	Traffic Counters [Legend for counter types: Continuous (CTC), Weigh-In-Motion (WIM), Short-Term, Scheduled, Short-Term, Unscheduled]	Crash Locations [Legend for crash types: Fatal, Injury, Property Damage Only, Unknown Crash Type]	Mileage by Functional Class By Sheet 040-1 4 - Minor Arterial 0113 5 - Major Collector 0.530 6.748	Mileage by Town By Sheet FAIRLEE - U005-0906 7.278 of 7.278
						High Crash Locations (HCL's) [Legend for HCL locations: 1-100 (1-10), 101-200 (11-20), 201-300 (21-30), 301-400 (31-40), 401-800 (41-113)]	Page Total Mileage: 7.278 mi

DISTRICT	TOWN	Date: 02/14/24	ROUTE
7	FAIRLEE	1 of 1 TWN mileage: 0.0 to 7.278	US-5 ETE mileage: 94.36 to 101.638