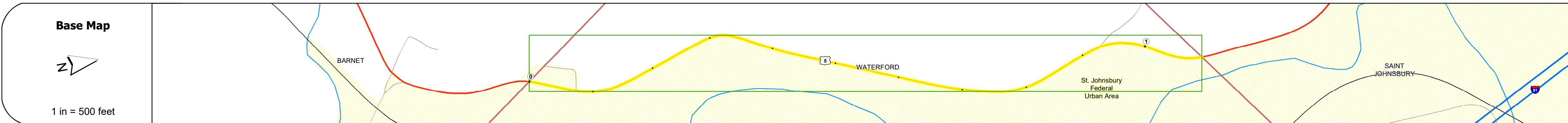
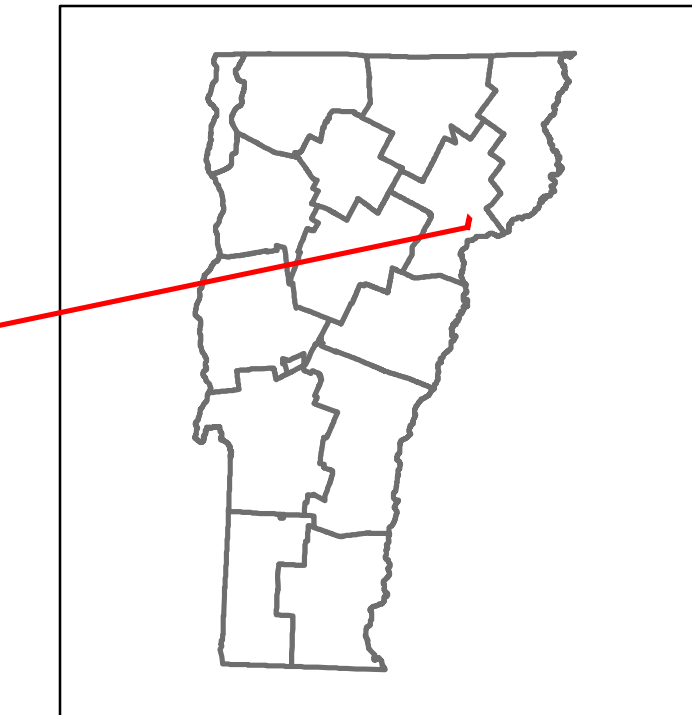





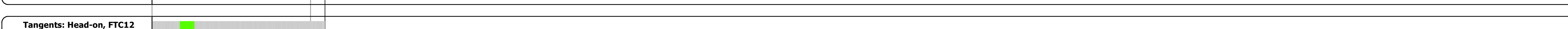







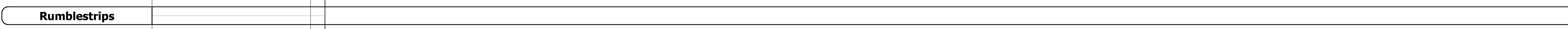



DISTRICT	TOWN	ROUTE
7	WATERFORD	US-5



STRUCTURE DESCRIPTIONS

Bridge 125:
Culvert - 1928
Structure No. 300113012503161
Length: 12'
Under Clearance: 10.0'
Weight Limit: 0
Facility Carried: US5
Structure Type: RC BOX
Features Intersected: BROOK
Inspection Date: 11/2020
Maintenance: State

Road Widths	Travellane: 22'
	Roadway: 28'
	Lane Count: 2
	Base
	Subbase



AAADT	2022: 1782
	2021: 2920
	2020: 2606
	2019: 3166
	2018: 2800

Historic Projects Unknown, Retreatment, Resurface, Bituminous Mix, Skiny Mix, Bituminous Seal Bituminous Concrete, Cold Plane and Bituminous Concrete, Concrete, Surface Treated Gravel, Plant Mix, Reclaimed Base and Bituminous Concrete	Functional Class 1- Interstate System, 2- Other Freeways and Expressways, 3- Principal Arterial, 4- Minor Arterial, 5- Major Collector, 6- Minor Collector	Curves Left, Right, Grades (degrees), Left, Right, grade up, grade down	Traffic Counters Continuous (CTC), Weigh-In-Motion (WIM), Short-Term, Scheduled, Short-Term, Unscheduled	Crash Locations Fatal, Injury, Property Damage Only, Unknown Crash Type, High Crash Locations (HCL's)	Mileage by Functional Class By Sheet 0113 5 - Major Collector 1.091	Mileage by Town By Sheet WATERFORD - U005-0316 1.091 of 1.091	DISTRICT 7	TOWN WATERFORD	Date: 02/14/24	ROUTE US-5
					Page Total Mileage: 1.091 mi	Page Total Mileage: 1.091 mi	1 of 1 TWN mileage: 0.0 to 1.091	ETE mileage: 134.644 to 135.735		