












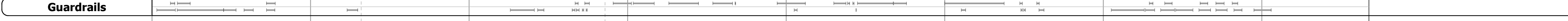
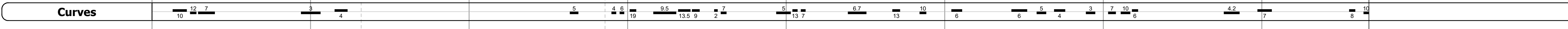
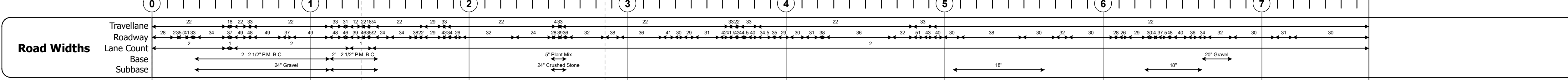
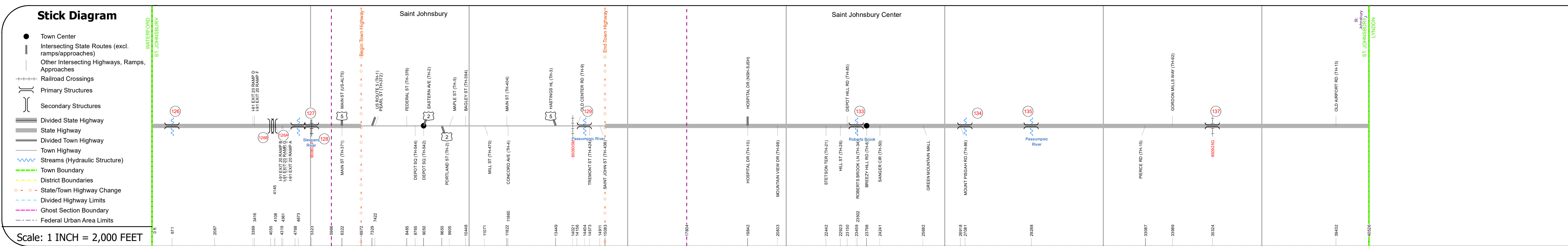
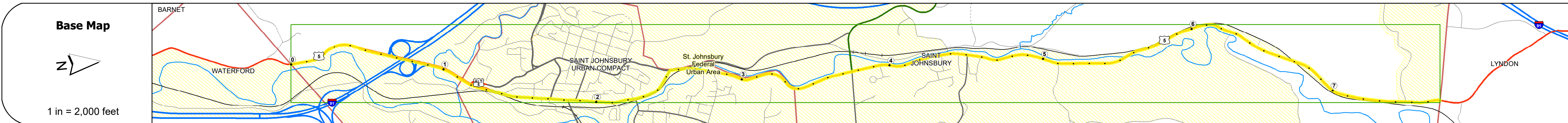
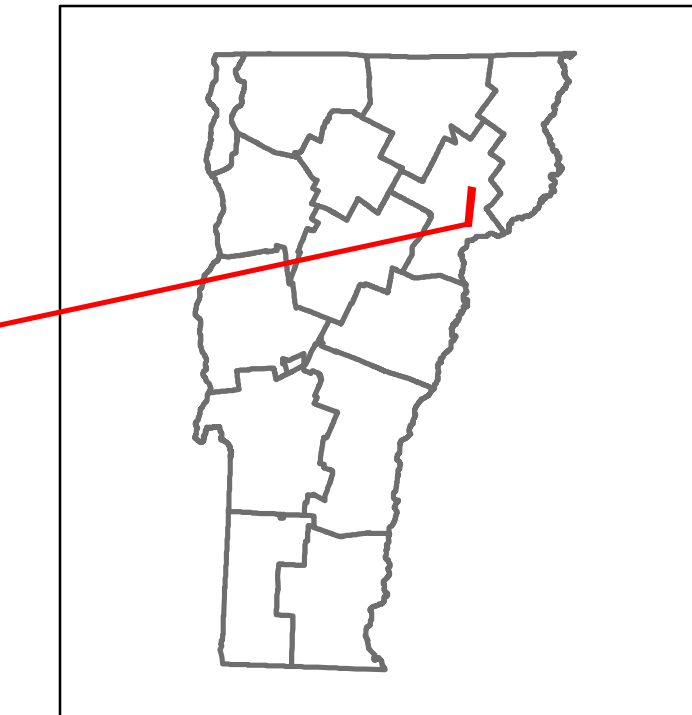


Route Log and Progress Chart

DRAFT

Please Note: Errors and Omissions May Exist.
Contact the VTrans Mapping Section with questions or concerns.

DISTRICT	TOWN	ROUTE
7	SAINT JOHNSBURY	US-5



Year	2014	2628	2837	3169	3498	5520	8438	7198	5522	7837	7398	7011	5391	4912
2022	2014	2628	2837	3169	3498	5520	8438	7198	5522	7837	7398	7011	5391	4912
2021	2920	1292	1049	2040	3467	5471	8363	4730	5473	7767	7243	6948	5343	4868
2020	2606	1577	1341	2304	3420	3634	8894	4221	5080	8929	5496	5439	4397	3802
2019	3166	1916	1629	2799	4156	4416	10807	5129	6172	8419	6678	6609	5343	4620
2018	2800	3800	4800	4200	4500	8200	5200	6200	8100	6700	5500	4700	4300	

STRUCTURE DESCRIPTIONS

Bridge 120:
Culvert - 1919
Structure No. 300113012603111
Length: 8'
Weight Limit: 0
Facility Carried: US5
Structure Type: RC BOX
Features Intersected: BROOK
Inspection Date: 12/2022
Maintenance: State

Unknown 126A:
Unknown
Structure No. 200091083S03112
Structure Type: Unknown

Unknown 126B:
Unknown
Structure No. 200091083N03112
Structure Type: Unknown

Bridge 127:
Culvert - 1975
Structure No. 207000012703112
Length: 42'
Height: 100.0'
Weight Limit: 0
Facility Carried: US 05 ML
Structure Type: TWIN CELL RC BOX
Features Intersected: SLEEPERS RIVER
Inspection Date: 7/2021
Maintenance/Ownership: State

Bridge 128:
Arch - deck - 1976
Structure No. 207000012803112
Length: 26'
Height: 100.0'
Width: 84.0'
Under Clearance: 22.0'
Weight Limit: 0
Facility Carried: US 05 ML
Structure Type: CGMPA
Features Intersected: US 5 OVER LVRR
Inspection Date: 7/2021
Maintenance/Ownership: State

Bridge 129:
Stringer/multi-beam or girder - 1989
Structure No. 200041012903112
Length: 192'
Height: 100.0'
Width: 36.0'
Weight Limit: 0
Facility Carried: US 05 ML
Structure Type: 2 SP CONT WLD GIRDER
Features Intersected: PASSUMPSIC RIVER
Surface: Bituminous
Inspection Date: 7/2021
Maintenance/Ownership: Town

Bridge 130:
Frame - 1919
Structure No. 300113013303111
Length: 8'
Under Clearance: 8.0'
Weight Limit: 0
Facility Carried: US5
Structure Type: CONCRETE RIGID FRAME
Features Intersected: ROBERTS BROOK
Surface: Bituminous
Inspection Date: 11/2020
Maintenance: State

Bridge 131:
Culvert - 1954
Structure No. 300113013403111
Length: 10'
Under Clearance: 10.0'
Weight Limit: 0
Facility Carried: US5
Structure Type: CGMPA
Features Intersected: BROOK
Inspection Date: 11/2020
Maintenance: State

Bridge 132:
Stringer/multi-beam or girder - 1954
Structure No. 207000013503112
Length: 458'
Height: 100.0'
Width: 30.0'
Weight Limit: 0
Facility Carried: US 05 ML
Structure Type: 5 SPAN ROLLED BEAM
Features Intersected: PASSUMPSIC RIVER
Surface: Bituminous
Inspection Date: 6/2021
Maintenance/Ownership: State

Bridge 133:
Stringer/multi-beam or girder - 1936
Structure No. 207000013703112
Length: 248'
Height: 100.0'
Width: 33.0'
Under Clearance: 22.0'
Weight Limit: 0
Facility Carried: US 05 ML
Structure Type: 3 SPAN ROLLED BEAM
Features Intersected: US 5 OVER CONN RIVER RR
Surface: Bituminous
Inspection Date: 6/2021
Maintenance/Ownership: State

Historic Projects <ul style="list-style-type: none"> Unknown Retreatment Resurface Bituminous Mix Skiny Mix Bituminous Seal 	Functional Class <ul style="list-style-type: none"> 1 - Interstate System 2 - Other Freeways and Expressways 3 - Principal Arterial 4 - Minor Arterial 5 - Major Collector 6 - Minor Collector 	Curves <ul style="list-style-type: none"> Left (degrees) Right (degrees) 	Grades <ul style="list-style-type: none"> grade up (percent) grade down (percent) 	Traffic Counters <ul style="list-style-type: none"> Continuous (CTC) Weight-In-Motion (WIM) Short-Term, Scheduled Short-Term, Unscheduled 	Crash Locations <ul style="list-style-type: none"> Fatal Injury Property Damage Only Unknown Crash Type 	Mileage by Functional Class By Sheet 041-1 3 - Other Principal Arterial 7000 4 - Minor Arterial 041-1 4 - Minor Arterial Fatal: 0.114 Injury: 5.631 Property Damage Only: 1.930	Mileage by Town By Sheet SAINT JOHNSBURY - 0005-0311 7.675 of 7.675	DISTRICT 7	TOWN SAINT JOHNSBURY	Date: 02/14/24	ROUTE US-5 ETE mileage: 135.735 to 143.41
---	--	--	---	---	---	--	--	----------------------	--------------------------------	-----------------------	--