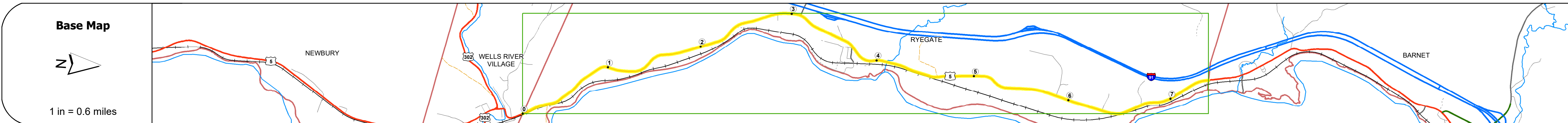
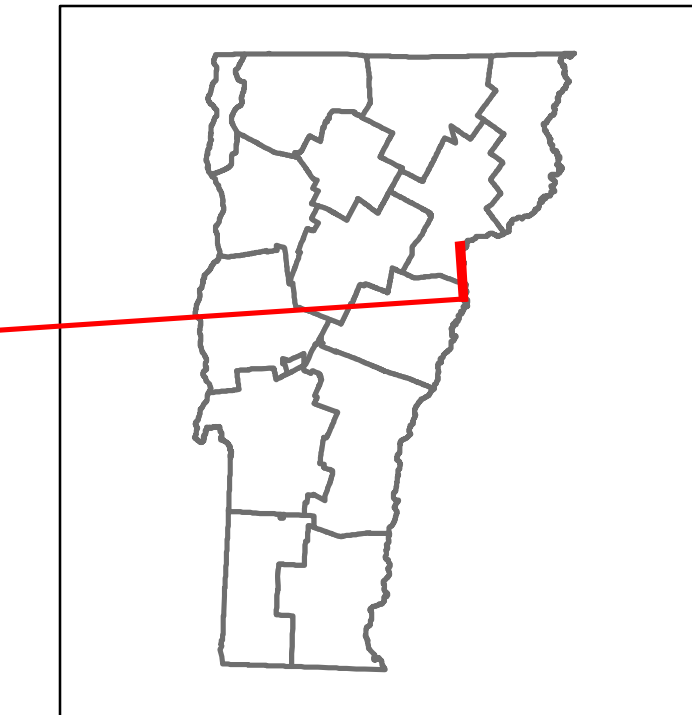



DISTRICT	TOWN	ROUTE
7	RYEGATE	US-5



### STRUCTURE DESCRIPTIONS

**Bridge 114:**  
Culvert - 1930  
Structure No. 300113011403101  
Length: 12'  
Under Clearance: 10.0'  
Weight Limit: 0  
Facility Carried: US5  
Structure Type: RC BOX  
Features Intersected: BROOK  
Inspection Date: 11/2020  
Maintenance: State

**Bridge 116:**  
Culvert (Arch) - 2016  
Structure No. 200113011603102  
Length: 34'  
Height: 100.0'  
Weight Limit: 0  
Facility Carried: US 05 ML  
Structure Type: RC ARCH  
Features Intersected: MANCHESTER BROOK  
Inspection Date: 7/2021  
Maintenance/Ownership: State



Risk	Primary Risk	High Risk	Medium Risk	Low Risk	Minimal Risk	Not a Focus Facility
2022						
2021						
2020						
2019						
2018						

<b>Historic Projects</b> <ul style="list-style-type: none"> <li>Unknown</li> <li>Retreatment</li> <li>Resurface</li> <li>Bituminous Mix</li> <li>Skinny Mix</li> <li>Bituminous Seal</li> </ul>	<b>Functional Class</b> <ul style="list-style-type: none"> <li>1 - Interstate System</li> <li>2 - Other Freeways and Expressways</li> <li>3 - Principal Arterial</li> <li>4 - Minor Arterial</li> <li>5 - Major Collector</li> <li>6 - Minor Collector</li> </ul>	<b>Curves</b> <ul style="list-style-type: none"> <li>Left (degree)</li> <li>Right (degree)</li> </ul>	<b>Grades</b> <ul style="list-style-type: none"> <li>Left (percent) grade up</li> <li>Right (percent) grade down</li> </ul>	<b>Traffic Counters</b> <ul style="list-style-type: none"> <li>Continuous (CTC)</li> <li>Weight-In-Motion (WIM)</li> <li>Short-Term, Scheduled</li> <li>Short-Term, Unscheduled</li> </ul>	<b>Crash Locations</b> <ul style="list-style-type: none"> <li>Fatal</li> <li>Injury</li> <li>Property Damage Only</li> <li>Unknown Crash Type</li> </ul>	<b>Mileage by Functional Class By Sheet</b> 0113 5 - Major collector 7.386	<b>Mileage by Town By Sheet</b> RYEGATE - U005-0310 7.386 of 7.386	<b>DISTRICT</b> 7	<b>TOWN</b> RYEGATE	<b>Date:</b> 02/14/24	<b>ROUTE</b> US-5
<b>Speed Zones</b> 25 30 35 40 45 50 55 60 65						<b>High Crash Locations (HCL's)</b> Sections (& Intersections) 1 - 100 (1 - 10) 201 - 300 (21 - 30) 101 - 200 (11 - 20) 401 - 800 (41 - 113)		<b>Page Total Mileage:</b> 7.386 mi		<b>Page Total Mileage:</b> 7.386 mi	
<b>Indicated plans available - <a href="http://vtransmap01.aot.state.vt.us/p/dcr/D/webstore/">http://vtransmap01.aot.state.vt.us/p/dcr/D/webstore/</a></b>						<b>Page Total Mileage:</b> 7.386 mi		<b>1 of 1</b> TWN mileage: 0.0 to 7.386		<b>ETE mileage:</b> 117.319 to 124.705	