


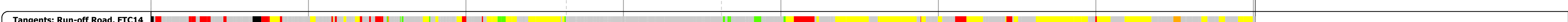
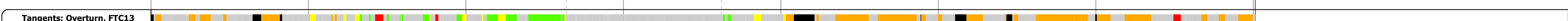
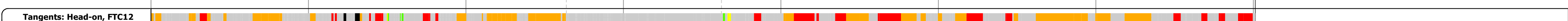


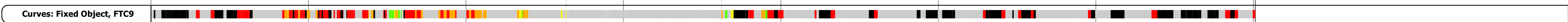






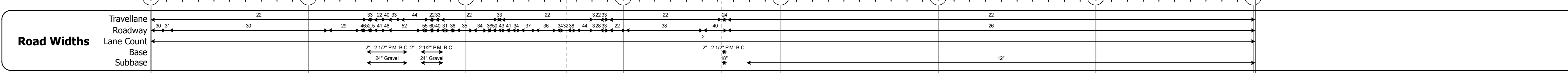
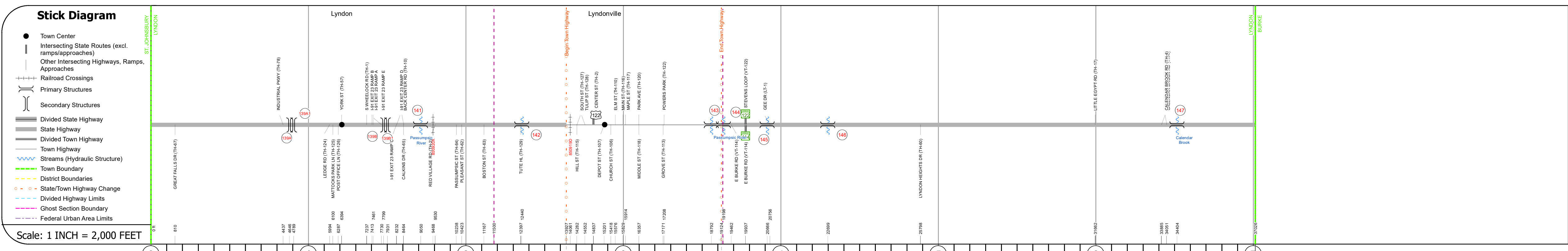
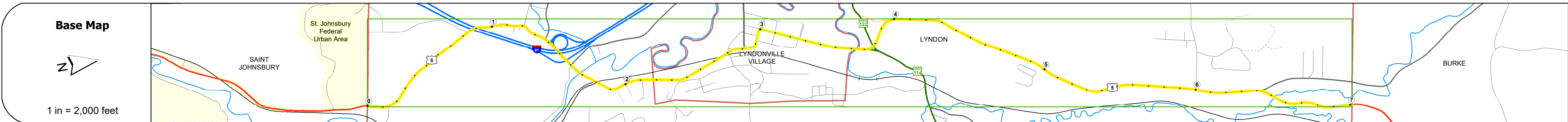
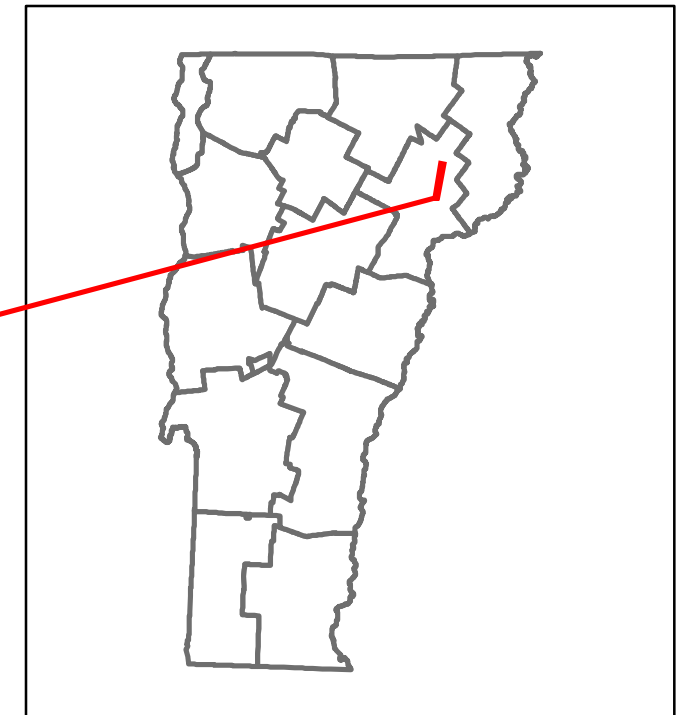


Route Log and Progress Chart

DRAFT

Please Note: Errors and Omissions May Exist.
Contact the VTrans Mapping Section with questions or concerns.

DISTRICT	TOWN	ROUTE
7	LYNDON	US-5



Year	Station 4165	Station 5617	Station 9601/1192	Station 11873	Station 8415	Station 4642	Station 3681
2022	4165	5617	9601/1192	11873	8415	4642	3681
2021	4132	5572	8338/103	11779	8348	4605	3411
2020	3621	5069	12052772	10754	7469	3904	2752
2019	4275	5985	14229718	12697	8818	4609	3249
2018	4300	6000	7000/10400/700	12200	13000	10500	8800

STRUCTURE DESCRIPTIONS

Unknown 139A:
Unknown
Structure No. 200091092N03072
Structure Type: Unknown

Unknown 139A1:
Unknown
Structure No. 200091092S03072
Structure Type: Unknown

Unknown 139B:
Unknown
Structure No. 200091093S03072
Structure Type: Unknown

Unknown 139B1:
Unknown
Structure No. 200091093N03072
Structure Type: Unknown

Bridge 141:
Stringer/multi-beam or girder - 1972
Structure No. 200113014103072
Length: 172'
Height: 100.0'
Width: 52.0'
Weight Limit: 0
Facility Carried: US 05 ML
Structure Type: 2 SP CON CUR RLD BM
Features Intersected: PASSUMPSIC RIVER
Surface: Bituminous
Inspection Date: 7/2021
Maintenance/Ownership: State

Bridge 142:
Culvert - 1946
Structure No. 300113014203071
Length: 8'
Under Clearance: 2.0'
Weight Limit: 0
Facility Carried: US5
Structure Type: RC BOX
Features Intersected: BROOK
Inspection Date: 11/2020
Maintenance: State

Bridge 143:
Culvert - 1970
Structure No. 300113014303071
Length: 40'
Under Clearance: 4.0'
Weight Limit: 0
Facility Carried: US5
Structure Type: ACGMPPA
Features Intersected: RELIEF STRUCTURE
Inspection Date: 7/2021
Maintenance/Ownership: State

Bridge 144:
Stringer/multi-beam or girder - 1930
Structure No. 200113014403072
Length: 147'
Height: 100.0'
Width: 50.0'
Weight Limit: 0
Facility Carried: US 05 ML
Structure Type: 3 SPAN ROLLED BEAM
Features Intersected: PASSUMPSIC RIVER
Surface: Bituminous
Inspection Date: 7/2021
Maintenance/Ownership: State

Bridge 145:
Culvert - 1932
Structure No. 300113014503071
Length: 8'
Under Clearance: 6.0'
Weight Limit: 0
Facility Carried: US5
Structure Type: RC BOX
Features Intersected: BROOK
Inspection Date: 11/2020
Maintenance: State

Bridge 146:
Culvert - 1932
Structure No. 300113014603071
Length: 8'
Under Clearance: 5.0'
Weight Limit: 0
Facility Carried: US5
Structure Type: RC BOX
Features Intersected: BROOK
Inspection Date: 7/2021
Maintenance/Ownership: State

Bridge 147:
Stringer/multi-beam or girder - 1956
Structure No. 200113014703072
Length: 54'
Height: 100.0'
Width: 31.0'
Weight Limit: 0
Facility Carried: US 05 ML
Structure Type: ROLLED BEAM
Features Intersected: CALENDAR BROOK
Surface: Bituminous
Inspection Date: 7/2021
Maintenance/Ownership: State

Historic Projects <ul style="list-style-type: none"> Unknown Retreatment Resurface Bituminous Mix Skinny Mix Bituminous Seal 	Functional Class <ul style="list-style-type: none"> 1 - Interstate 2 - Other 3 - Principal Arterial 4 - Minor Arterial 5 - Major Collector 6 - Minor Collector 	Crash Locations <ul style="list-style-type: none"> Fatal Injury Property Damage Only Unknown Crash Type 	Mileage by Functional Class By Sheet 041 4 - Minor Arterial 0113 5 - Major Collector 1,559 5,453	Mileage by Town By Sheet LYNDON - U005-0307 7.012 of 7.012	DISTRICT 7	TOWN LYNDON	Date: 02/14/24	ROUTE US-5 ETE mileage: 143.41 to 150.422
Speed Zones 25 30 35 40 45 50 55 60 65				Page Total Mileage: 7.012 mi		Page Total Mileage: 7.012 mi		1 of 1 TWN mileage: 0.0 to 7.012