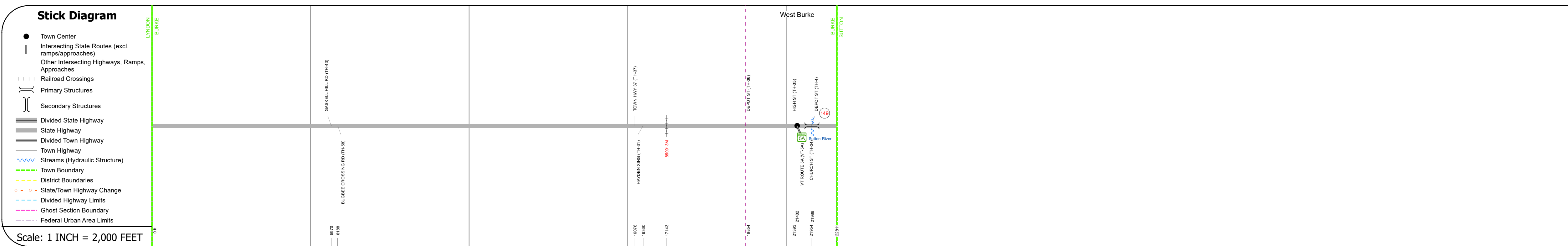
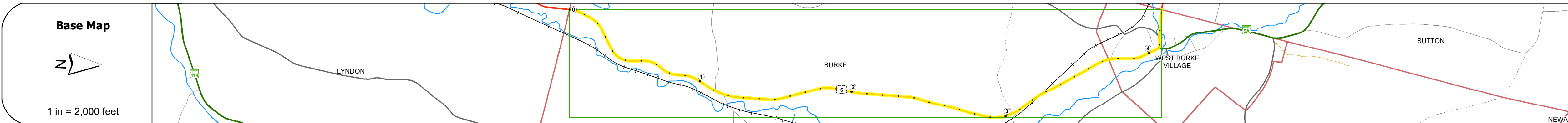
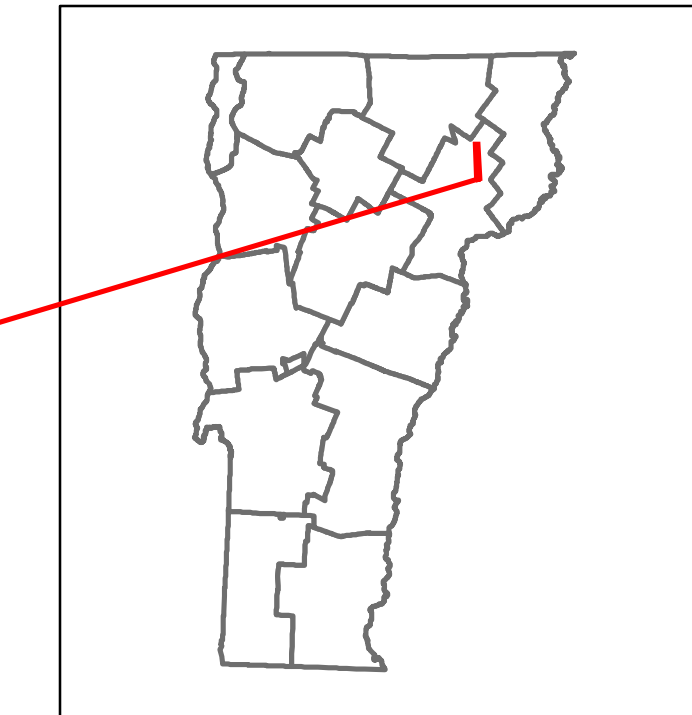



DISTRICT	TOWN	ROUTE
7	BURKE	US-5



STRUCTURE DESCRIPTIONS

Bridge 149:
Slab - 1932
Structure No. 300113014903021
Length: 21'
Width: 24.0'
Under Clearance: 6.0'
Weight Limit: 0
Facility Carried: US5
Structure Type: CONCRETE SLAB
Features Intersected: BROOK
Surface: Bituminous
Inspection Date: 11/2020
Maintenance: State



Risk	Primary Risk	High Risk	Medium Risk	Low Risk	Minimal Risk	Not a Focus Facility
2022	3155			2235	1826	715
2021	3411			2217	1376	534
2020	2752			1957	1336	471
2019	3249			2310	1577	556
2018	3500			2300	1600	610 550

Historic Projects Unknown, Retreatment, Resurface, Bituminous Mix, Skiny Mix, Bituminous Seal Bituminous Concrete, Bituminous Macadam, Cold Plane and Bituminous Concrete, Concrete, Surface Treated Gravel, Plant Mix, Reclaimed Base and Bituminous Concrete	Functional Class 1- Interstate System, 2- Other Freeways and Expressways, 3- Principal Arterial, 4- Minor Arterial, 5- Major Collector, 6- Minor Collector	Curves Left (degree), Right (degree) Grades (degrees) Left, (degrees) Right grade up, grade down	Traffic Counters Continuous (CTC), Weigh-In-Motion (WIM), Short-Term, Scheduled, Short-Term, Unscheduled AADT (AADT)	Crash Locations Fatal, Injury, Property Damage Only, Unknown Crash Type High Crash Locations (HCL's) HCL No. 201 - 300 (21 - 30), 301 - 400 (31 - 40), 401 - 800 (41 - 113)	Mileage by Functional Class By Sheet 0113 5 - Major Collector 4.320 Page Total Mileage: 4.320 mi	Mileage by Town By Sheet BURKE - U005-0302 4.32 of 4.32 Page Total Mileage: 4.32 mi	DISTRICT 7	TOWN BURKE	Date: 02/14/24 1 of 1 TWN mileage: 0.0 to 4.32	ROUTE US-5 ETE mileage: 150.422 to 154.742
---	--	--	---	--	--	---	----------------------	----------------------	--	---