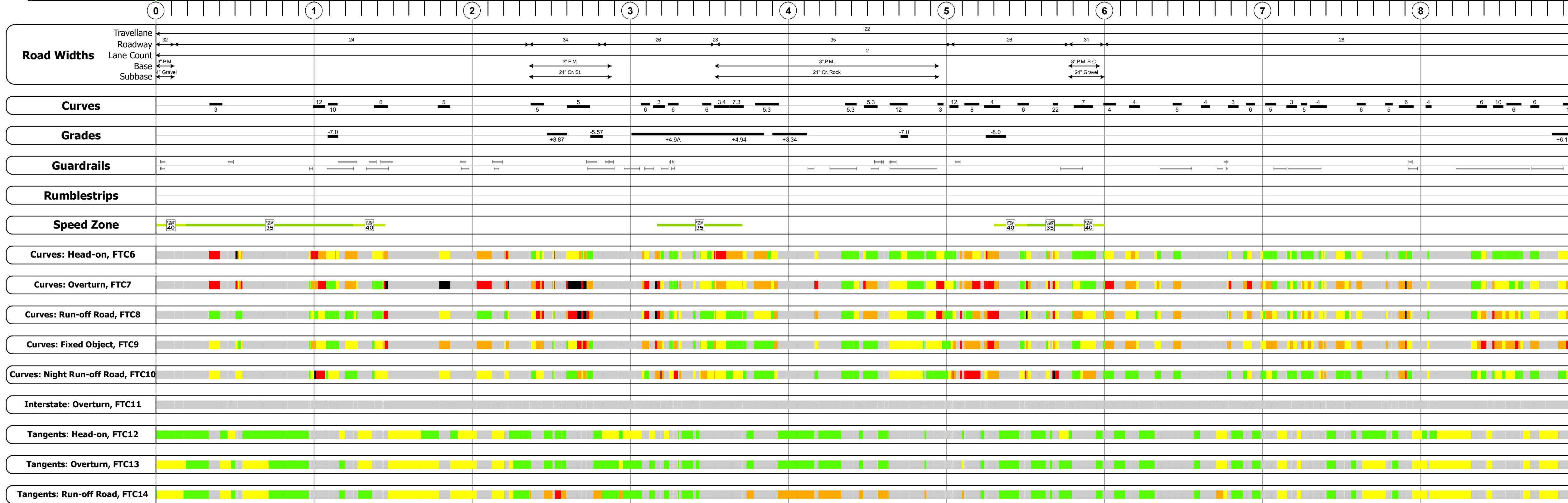
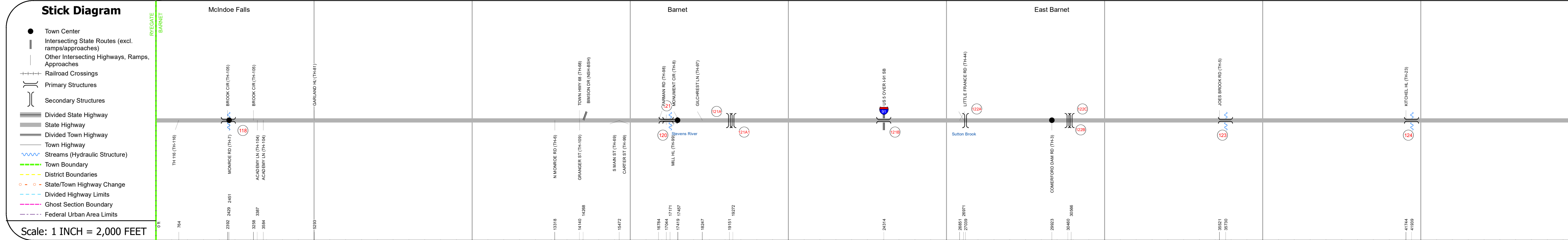
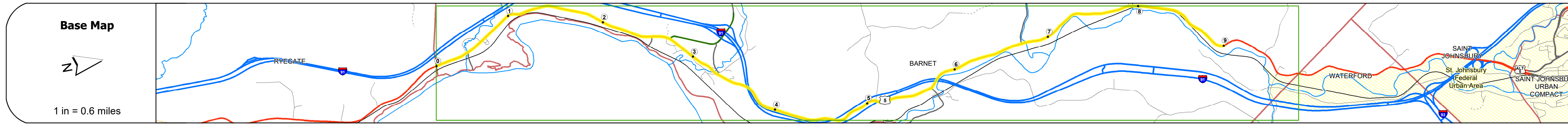
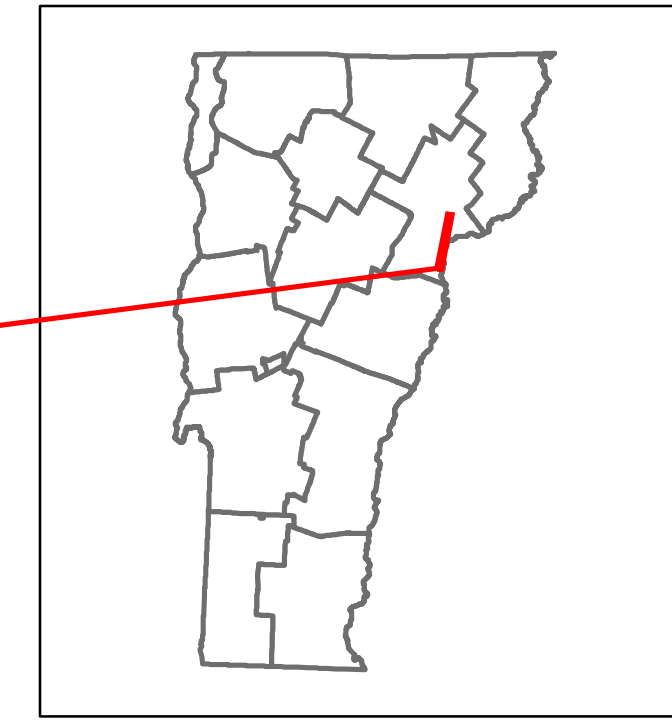


DISTRICT	TOWN	ROUTE
7	BARNET	US-5



Risk	Primary Risk	High Risk	Medium Risk	Low Risk	Minimal Risk	Not a Focus Facility
█	█	█	█	█	█	█

Year	Section 1	Section 2	Section 3	Section 4	Section 5	Section 6	Section 7	Section 8
2022	1003	1630	690	1029				
2021	995	1617	724	1021				
2020	878	1782	639	905				
2019	1037	2116	754	1069				
2018	1100	1900	750	1100				

STRUCTURE DESCRIPTIONS

Bridge 118:
Frame - 1951
Structure No. 300113011803011
Length: 10'
Width: 47.0'
Under Clearance: 11.0'
Weight Limit: 0
Facility Carried: US5
Structure Type: CONCRETE RIGID FRAME
Features Intersected: BROOK
Surface: Bituminous
Inspection Date: 11/2020
Maintenance: State

Bridge 120:
Culvert - 1930
Structure No. 300113012003011
Length: 10'
Under Clearance: 10.0'
Weight Limit: 0
Facility Carried: US5
Structure Type: RC BOX
Features Intersected: US 5 OVER PENSTOCK
Inspection Date: 11/2020
Maintenance: State

Bridge 121:
Tee Beam - 1930
Structure No. 200113012103012
Length: 118'
Height: 100.0'
Width: 25.0'
Weight Limit: 0
Facility Carried: US 05 ML
Structure Type: 2 SP CONCRETE T-BEAM
Features Intersected: STEVENS BROOK
Surface: Bituminous
Inspection Date: 7/2021
Maintenance/Ownership: State

Unknown 121A:
Unknown
Structure No. 200091074N03012
Structure Type: Unknown

Unknown 121A1:
Unknown
Structure No. 200091074S03012
Structure Type: Unknown

Bridge 121B:
Stringer/multi-beam or girder - 1978
Structure No. 200113121B03012
Length: 173'
Height: 100.0'
Width: 33.0'
Under Clearance: 21.0'
Weight Limit: 0
Facility Carried: US 05 ML
Structure Type: WELDED PLATE GIRDER
Features Intersected: US 5 OVER I 91 SB
Surface: Bituminous
Inspection Date: 5/2022
Maintenance/Ownership: State

Unknown 122A:
Unknown
Structure No. 200091076N03012
Structure Type: Unknown

Unknown 122B:
Unknown
Structure No. 200091077N03012
Structure Type: Unknown

Unknown 122C:
Unknown
Structure No. 200091077S03012
Structure Type: Unknown

Bridge 123:
Stringer/multi-beam or girder - 1956
Structure No. 200113012303012
Length: 74'
Height: 100.0'
Width: 26.0'
Weight Limit: 0
Facility Carried: US 05 ML
Structure Type: ROLLED BEAM
Features Intersected: JOES BROOK
Surface: Bituminous
Inspection Date: 7/2021
Maintenance/Ownership: State

Bridge 124:
Arch - deck - 1931
Structure No. 300113012403011
Length: 16'
Width: 27.0'
Under Clearance: 10.0'
Weight Limit: 0
Facility Carried: US5
Structure Type: RC ARCH
Features Intersected: ANDRICK BROOK
Surface: Bituminous
Inspection Date: 11/2020
Maintenance: State

Historic Projects <ul style="list-style-type: none"> Unknown Retreatment Resurface Bituminous Mix Skinny Mix Bituminous Seal 	Functional Class <ul style="list-style-type: none"> 1 - Interstate System 2 - Other Freeways and Expressways 3 - Principal Arterial 4 - Minor Arterial 5 - Major Collector 6 - Minor Collector 	Curves <ul style="list-style-type: none"> Left (degrees) Right (degrees) 	Grades <ul style="list-style-type: none"> Left (percent) Right (percent) 	Traffic Counters <ul style="list-style-type: none"> Continuous (CTC) Weight-In-Motion (WIM) Short-Term, Scheduled Short-Term, Unscheduled 	Crash Locations <ul style="list-style-type: none"> Fatal Injury Property Damage Only Unknown Crash Type 	Mileage by Functional Class By Sheet 0113 5 - Major collector 9.000	Mileage by Town By Sheet BARNET - U005-0301 9.0 of 9.939	DISTRICT 7	TOWN BARNET	Date: 02/14/24	ROUTE US-5 ETE mileage: 124.705 to 133.705
--	--	--	--	---	---	---	--	----------------------	-----------------------	-----------------------	---