

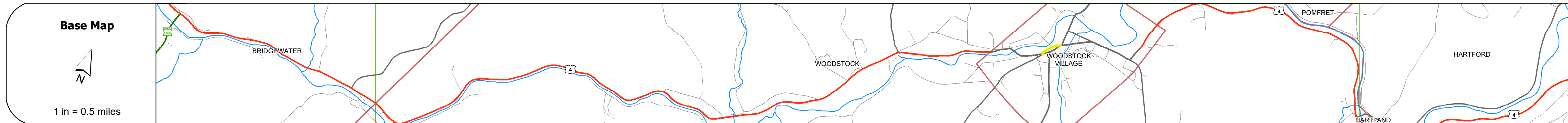
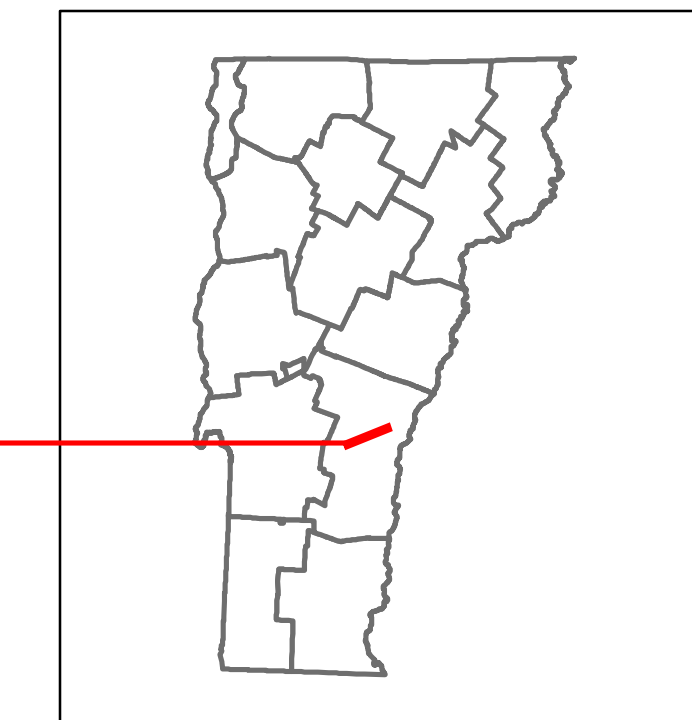


Route Log and Progress Chart

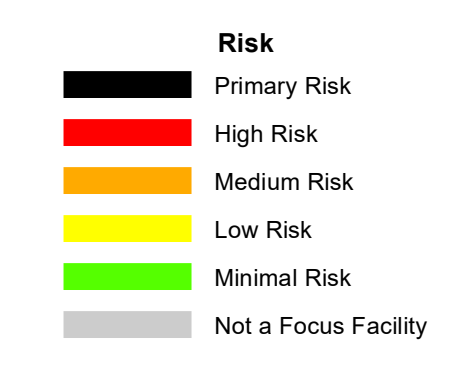
DRAFT

Please Note: Errors and Omissions May Exist.
Contact the VTrans Mapping Section with questions or concerns.

DISTRICT	TOWN	ROUTE
4	WOODSTOCK	US-4



Road Widths	Travellane	Roadway	Lane Count	Base	Subbase
Curves					
Grades					
Guardrails					
Rumblestrips					
Speed Zone					
Curves: Head-on, FTC6					
Curves: Overturn, FTC7					
Curves: Run-off Road, FTC8					
Curves: Fixed Object, FTC9					
Curves: Night Run-off Road, FTC10					
Interstate: Overturn, FTC11					
Tangents: Head-on, FTC12					
Tangents: Overturn, FTC13					
Tangents: Run-off Road, FTC14					



Year	ADT
2022	5299
2021	5625
2020	4965
2019	5862
2018	

STRUCTURE DESCRIPTIONS	

Historic Projects Unknown, Retreatment, Resurface, Bituminous Mix, Skippy Mix, Bituminous Seal Bituminous Concrete, Cold Plane and Bituminous Concrete, Concrete, Gravel, Plant Mix, Reclaimed Base and Bituminous Concrete, Surface Treated Gravel	Functional Class 1 - Interstate System, 2 - Other, 3 - Principal Arterial, 4 - Minor Arterial, 5 - Major Collector, 6 - Minor Collector	Curves Left (degrees), Right (degrees) Grades (percent) grade up, (percent) grade down Road Widths (ft)	Traffic Counters Continuous (CTC), Weigh-In-Motion (WIM), Short-Term, Scheduled, Short-Term, Unscheduled (counter ID) Crash Locations Fatal, Injury, Property Damage Only, Unknown Crash Type High Crash Locations (HCL's) Sections (& Intersections) HCL No. 1-100 (1-10), 101-200 (11-20), 201-300 (21-30), 301-400 (31-40), 401-800 (41-113)	Mileage by Functional Class By Sheet 020-2 3 - other Principal Arterial 0.180 Mileage by Town By Sheet WOODSTOCK - U004-1424W 0.18 of 0.18 Page Total Mileage: 0.18 mi	DISTRICT 4 TOWN WOODSTOCK Date: 04/02/24 1 of 1 TWN mileage: 6.059 to 6.239 ROUTE US-4 ETE mileage: 49.308 to 49.488
--	---	---	--	---	---