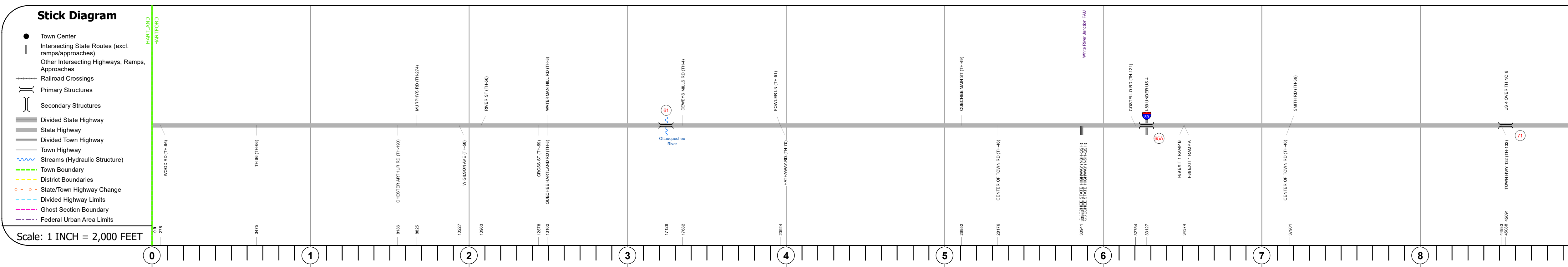
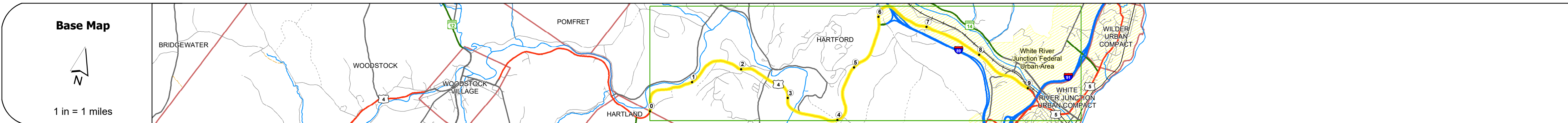
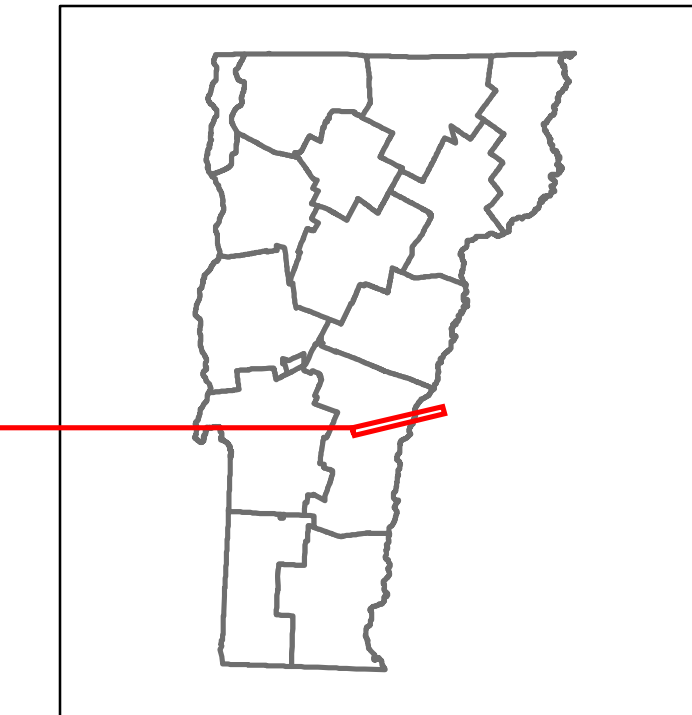


DISTRICT	TOWN	ROUTE
4	HARTFORD	US-4



Risk	Primary Risk	High Risk	Medium Risk	Low Risk	Minimal Risk	Not a Focus Facility
2022						
2021						
2020						
2019						
2018						

### STRUCTURE DESCRIPTIONS

**Bridge 61:**  
Arch - deck - 1911  
Structure No: 200020006114082  
Length: 285'  
Height: 100.0'  
Width: 30.0'  
Weight Limit: 0  
Facility Carried: US 04 ML  
Structure Type: 3 HINGE DECK ARCH  
Features Intersected: OTTAUQUECHEE RIVER  
Surface: Bituminous  
Inspection Date: 7/2022  
Maintenance/Ownership: State

**Bridge 65A:**  
Stringer/multi-beam or girder - 1967  
Structure No: 200020065A14082  
Length: 311'  
Height: 100.0'  
Width: 30.0'  
Under Clearance: 16.0'  
Weight Limit: 0  
Facility Carried: US 04 ML  
Structure Type: 4 SPAN ROLLED BEAM  
Features Intersected: 1 89 UNDER US 4  
Surface: Bituminous  
Inspection Date: 5/2022  
Maintenance/Ownership: State

**Bridge 71:**  
Stringer/multi-beam or girder - 1986  
Structure No: 200020007114082  
Length: 114'  
Height: 100.0'  
Width: 33.0'  
Under Clearance: 14.0'  
Weight Limit: 0  
Facility Carried: US 04 ML  
Structure Type: WELDED GIRDER  
Features Intersected: US 4 OVER TH NO 6  
Surface: Bituminous  
Inspection Date: 7/2021  
Maintenance/Ownership: State

<b>Historic Projects</b> Unknown, Retreatment, Resurface, Bituminous Mix, Skiny Mix, Bituminous Seal Bituminous Concrete, Bituminous Macadam, Cold Plane and, Bituminous Concrete, Concrete, Surface Treated Gravel, Plant Mix, Reclaimed Base and Bituminous Concrete	<b>Functional Class</b> 1 - Interstate System, 2 - Other Freeways and Expressways, 3 - Principal Arterial, 4 - Minor Arterial, 5 - Major Collector, 6 - Minor Collector	<b>Curves</b> Left (degrees), Right (degrees) <b>Grades</b> (degrees) grade up, (degrees) grade down <b>Road Widths</b> (ft)	<b>Traffic Counters</b> Continuous (CTC), Weigh-In-Motion (WIM), Short-Term, Scheduled, Short-Term, Unscheduled <b>Crash Locations</b> Fatal, Injury, Property Damage Only, Unknown Crash Type <b>High Crash Locations (HCL's)</b> HCL No. 1-100 (1-10), 101-200 (11-20), 201-300 (21-30), 301-400 (31-40), 401-800 (41-113)	<b>Mileage by Functional Class By Sheet</b> 020-2 3 - Other Principal Arterial: 6.510 020-2 4 - Minor Arterial: 2.490 <b>Page Total Mileage: 9.000 mi</b>	<b>Mileage by Town By Sheet</b> HARTFORD - U004-1408: 9.0 of 9.591 <b>Page Total Mileage: 9.0 mi</b>	<b>DISTRICT</b> 4	<b>TOWN</b> HARTFORD	<b>Date:</b> 04/02/24	<b>ROUTE</b> US-4 ETE mileage: 53.67 to 62.67
--	--	---	---	--	--	----------------------	-------------------------	-----------------------	---