


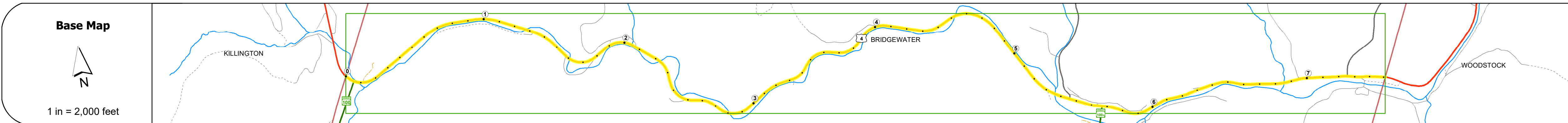
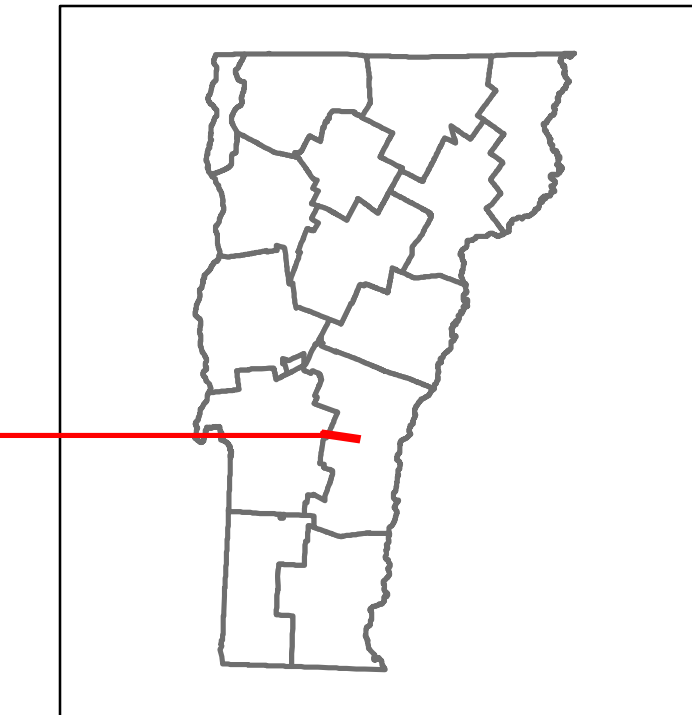


# Route Log and Progress Chart

**DRAFT**

Please Note: Errors and Omissions May Exist.  
Contact the VTrans Mapping Section with questions or concerns.

DISTRICT	TOWN	ROUTE
4	BRIDGEWATER	US-4



Year	Station 0	Station 1	Station 2	Station 3	Station 4	Station 5	Station 6	Station 7
2022	567	4182						5111
2021	735	4479						5898
2020	179	3536						5206
2019	334	4175						6146
2018	900	4100				4400	5300	6100

## STRUCTURE DESCRIPTIONS

**Bridge 35:** Stringer/multi-beam or girder - 1961  
Structure No. 200020003514052  
Length: 202'  
Height: 100.0'  
Width: 31.0'  
Weight Limit: 0  
Facility Carried: US 04 ML  
Structure Type: 3 SPAN ROLLED BEAM  
Features Intersected: OTTAUQUECHEE RIVER  
Surface: Bituminous  
Inspection Date: 7/2021  
Maintenance/Ownership: State

**Bridge 36:** Culvert - 1961  
Structure No. 300020003614051  
Length: 8'  
Weight Limit: 0  
Facility Carried: US4  
Structure Type: CGMPPA  
Features Intersected: BROOK  
Inspection Date: 12/2022  
Maintenance: State

**Bridge 37:** Culvert - 1961  
Structure No. 300020003714051  
Length: 6'  
Under Clearance: 4.0'  
Weight Limit: 0  
Facility Carried: US4  
Structure Type: ACGMPPA  
Features Intersected: BROOK  
Inspection Date: 12/2020  
Maintenance: State

**Bridge 38:** Stringer/multi-beam or girder - 1961  
Structure No. 200020003814052  
Length: 137'  
Height: 100.0'  
Width: 30.0'  
Weight Limit: 0  
Facility Carried: US 04 ML  
Structure Type: 3 SPAN ROLLED BEAM  
Features Intersected: OTTAUQUECHEE RIVER  
Surface: Bituminous  
Inspection Date: 7/2021  
Maintenance/Ownership: State

**Bridge 39:** Stringer/multi-beam or girder - 1961  
Structure No. 200020003914052  
Length: 138'  
Height: 100.0'  
Width: 30.0'  
Weight Limit: 0  
Facility Carried: US 04 ML  
Structure Type: 2 SPAN ROLLED BEAM  
Features Intersected: OTTAUQUECHEE RIVER  
Surface: Bituminous  
Inspection Date: 7/2021  
Maintenance/Ownership: State

**Bridge 39-A:** Culvert - 1961  
Structure No. 300020039A14051  
Length: 7'  
Under Clearance: 7.0'  
Weight Limit: 0  
Facility Carried: US4  
Structure Type: CGMPP  
Features Intersected: BROOK  
Inspection Date: 12/2020  
Maintenance: State

**Bridge 40:** Stringer/multi-beam or girder - 1962  
Structure No. 200020004014052  
Length: 99'  
Height: 100.0'  
Width: 30.0'  
Weight Limit: 0  
Facility Carried: US 04 ML  
Structure Type: ROLLED BEAM  
Features Intersected: OTTAUQUECHEE RIVER  
Surface: Bituminous  
Inspection Date: 7/2021  
Maintenance/Ownership: State

**Bridge 41:** Culvert - 1962  
Structure No. 300020004114051  
Length: 6'  
Under Clearance: 7.0'  
Weight Limit: 0  
Facility Carried: US4  
Structure Type: CGMPP  
Features Intersected: BROOK  
Inspection Date: 12/2020  
Maintenance: State

**Bridge 42:** Stringer/multi-beam or girder - 1962  
Structure No. 200020004214052  
Length: 168'  
Height: 100.0'  
Width: 31.0'  
Weight Limit: 0  
Facility Carried: US 04 ML  
Structure Type: 2 SPAN ROLLED BEAM  
Features Intersected: OTTAUQUECHEE RIVER  
Surface: Bituminous  
Inspection Date: 12/2020  
Maintenance/Ownership: State

**Bridge 43:** Culvert - 2013  
Structure No. 300020004314051  
Length: 5'  
Under Clearance: 4.0'  
Weight Limit: 0  
Facility Carried: US4  
Structure Type: US4  
Features Intersected: BROOK  
Inspection Date: 12/2020  
Maintenance: State

**Bridge 44:** Stringer/multi-beam or girder - 1962  
Structure No. 200020004414052  
Length: 138'  
Height: 100.0'  
Width: 33.0'  
Weight Limit: 0  
Facility Carried: US 04 ML  
Structure Type: 2 SPAN ROLLED BEAM  
Features Intersected: OTTAUQUECHEE RIVER  
Surface: Bituminous  
Inspection Date: 12/2020  
Maintenance/Ownership: State

**Bridge 45:** Stringer/multi-beam or girder - 1962  
Structure No. 200020004514052  
Length: 172'  
Height: 100.0'  
Width: 30.0'  
Weight Limit: 0  
Facility Carried: US 04 ML  
Structure Type: 3 SPAN ROLLED BEAM  
Features Intersected: OTTAUQUECHEE RIVER  
Surface: Bituminous  
Inspection Date: 12/2020  
Maintenance/Ownership: State

**Bridge 46:** Slab - 1920  
Structure No. 200020004614052  
Length: 23'  
Height: 100.0'  
Width: 30.0'  
Weight Limit: 0  
Facility Carried: US 04 ML  
Structure Type: CONCRETE SLAB  
Surface: Bituminous  
Inspection Date: 12/2020  
Maintenance/Ownership: State

<b>Historic Projects</b> <ul style="list-style-type: none"> <li>Unknown</li> <li>Retreatment</li> <li>Resurface</li> <li>Bituminous Mix</li> <li>Skiny Mix</li> <li>Bituminous Seal</li> </ul>	<b>Functional Class</b> <ul style="list-style-type: none"> <li>1 - Interstate System</li> <li>2 - Other Freeways and Expressways</li> <li>3 - Principal Arterial</li> <li>4 - Minor Arterial</li> <li>5 - Major Collector</li> <li>6 - Minor Collector</li> </ul>	<b>Curves</b> <ul style="list-style-type: none"> <li>Left (degrees)</li> <li>Right (degrees)</li> </ul>	<b>Grades</b> <ul style="list-style-type: none"> <li>Left (percent) grade up</li> <li>Right (percent) grade down</li> </ul>	<b>Traffic Counters</b> <ul style="list-style-type: none"> <li>Continuous (CTC)</li> <li>Weight-In-Motion (WIM)</li> <li>Short-Term, Scheduled</li> <li>Short-Term, Unscheduled</li> </ul>	<b>Crash Locations</b> <ul style="list-style-type: none"> <li>Fatal</li> <li>Injury</li> <li>Property Damage Only</li> <li>Unknown Crash Type</li> </ul>	<b>Mileage by Functional Class By Sheet</b> 020-2 3 - Other Principal Arterial 7.513	<b>Mileage by Town By Sheet</b> BRIDGEWATER - U004-1405 7.513 of 7.513	<b>DISTRICT</b> 4	<b>TOWN</b> BRIDGEWATER	<b>Date:</b> 04/02/24	<b>ROUTE</b> US-4 ETE mileage: 35.736 to 43.249
---	--	--	--	---	---	---	---	----------------------	----------------------------	-----------------------	---