


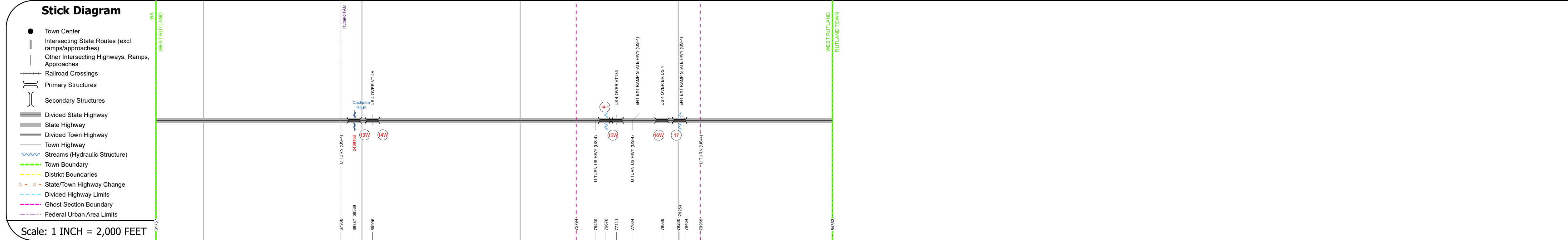
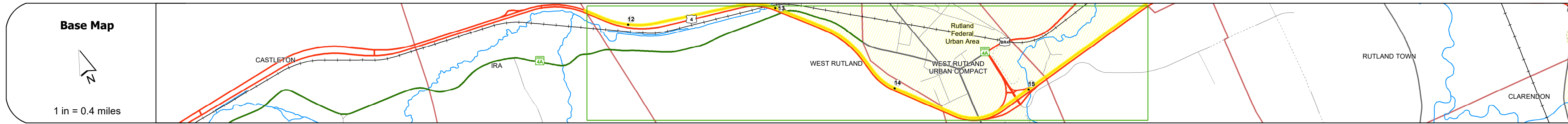
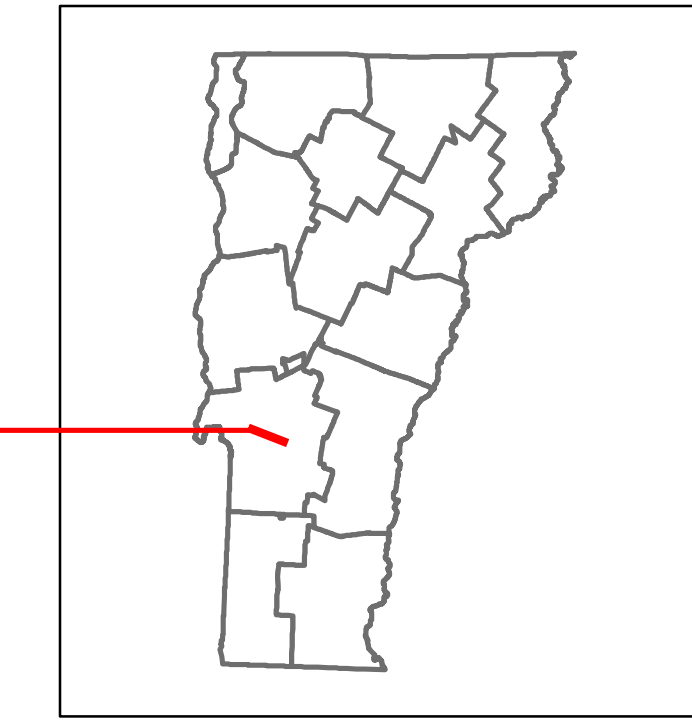


Route Log and Progress Chart

DRAFT

Please Note: Errors and Omissions May Exist.
Contact the VTrans Mapping Section with questions or concerns.

DISTRICT	TOWN	ROUTE
3	WEST RUTLAND	US-4



Risk	Primary Risk	High Risk	Medium Risk	Low Risk	Minimal Risk	Not a Focus Facility
2022	7350	7650	7857	3640	6969	
2021	6649	6649	6649	3509	5212	
2020	5613	5613	5613	3132	4733	
2019	6775	6775	6775	3806	5751	
2018						

STRUCTURE DESCRIPTIONS

Bridge 13W:
Stringer/multi-beam or girder - 1968
Structure No. 200020013W11282
Length: 315'
Height: 100.0'
Width: 30.0'
Under Clearance: 32.0'
Weight Limit: 0
Facility Carried: US 04 ML
Structure Type: 5 SPAN ROLLED BEAM
Features Intersected: CLARENDON PITTSFORD R.R.
Surface: Bituminous
Inspection Date: 5/2021
Maintenance/Ownership: State

Bridge 14W:
Stringer/multi-beam or girder - 1968
Structure No. 200020014W11282
Length: 341'
Height: 100.0'
Width: 30.0'
Under Clearance: 16.0'
Weight Limit: 0
Facility Carried: US 04 ML
Structure Type: 3 SP CONT ROLLED BM
Features Intersected: US 4 OVER VT 4A
Surface: Bituminous
Inspection Date: 5/2021
Maintenance/Ownership: State

Bridge 14-1:
Culvert - 1968
Structure No. 30002014-111281
Length: 8'
Under Clearance: 8.0'
Weight Limit: 0
Facility Carried: US4
Structure Type: CGMFP
Features Intersected: BROOK
Inspection Date: 12/2020
Maintenance: State

Bridge 15W:
Stringer/multi-beam or girder - 1968
Structure No. 200020015W11282
Length: 99'
Height: 100.0'
Width: 38.0'
Under Clearance: 14.0'
Weight Limit: 0
Facility Carried: US 04 ML
Structure Type: ROLLED BEAM
Features Intersected: US 4 OVER VT133
Surface: Bituminous
Inspection Date: 5/2021
Maintenance/Ownership: State

Bridge 16W:
Stringer/multi-beam or girder - 1986
Structure No. 200020016W11282
Length: 166'
Height: 100.0'
Width: 37.0'
Under Clearance: 15.0'
Weight Limit: 0
Facility Carried: US 04 ML
Structure Type: 3 SP CONT WLD GIRDER
Features Intersected: US 4 OVER BR US 4
Surface: Bituminous
Inspection Date: 5/2021
Maintenance/Ownership: State

Bridge 17:
Culvert - 1986
Structure No. 200020001711282
Length: 44'
Height: 100.0'
Weight Limit: 0
Facility Carried: US 04 ML
Structure Type: TWIN CELL RC BOX
Features Intersected: CLARENDON RIVER
Inspection Date: 5/2021
Maintenance/Ownership: State

Historic Projects <ul style="list-style-type: none"> Unknown Retreatment Resurface Bituminous Mix Skinny Mix Bituminous Seal 	Functional Class <ul style="list-style-type: none"> 1 - Interstate System 2 - Other Freeways and Expressways 3 - Principal Arterial 4 - Minor Arterial 5 - Major Collector 6 - Minor Collector 	Curves <ul style="list-style-type: none"> Left (degrees) Right (degrees) 	Grades <ul style="list-style-type: none"> Left (percent) grade up Right (percent) grade down 	Traffic Counters <ul style="list-style-type: none"> Continuous (CTC) Weight-In-Motion (WIM) Short-Term, Scheduled Short-Term, Unscheduled 	Crash Locations <ul style="list-style-type: none"> Fatal Injury Property Damage Only Unknown Crash Type 	Mileage by Functional Class By Sheet 020-1 3 - Other Principal Arterial 4.279	Mileage by Town By Sheet WEST RUTLAND - U004-1128w 4.279 of 4.279	DISTRICT 3	TOWN WEST RUTLAND	Date: 04/02/24	ROUTE US-4 ETE mileage: 11.697 to 15.976
Speed Zones 25 30 35 40 45 50 55 60 65						High Crash Locations (HCL's) Sections (& Intersections) HCL No. 201 - 300 (21 - 30) 1 - 100 (1 - 10) 301 - 400 (31 - 40) 101 - 200 (11 - 20) 401 - 800 (41 - 113)	Page Total Mileage: 4.279 mi	Page Total Mileage: 4.279 mi	1 of 1 TWN mileage: 11.697 to 15.976		