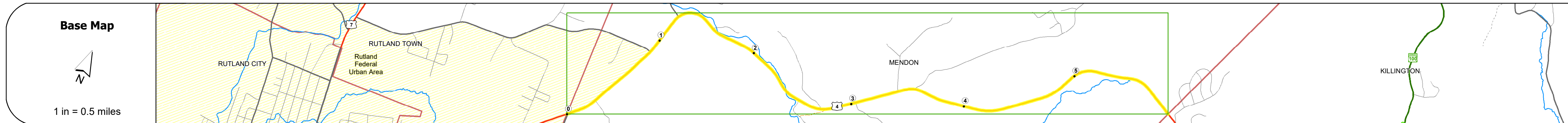
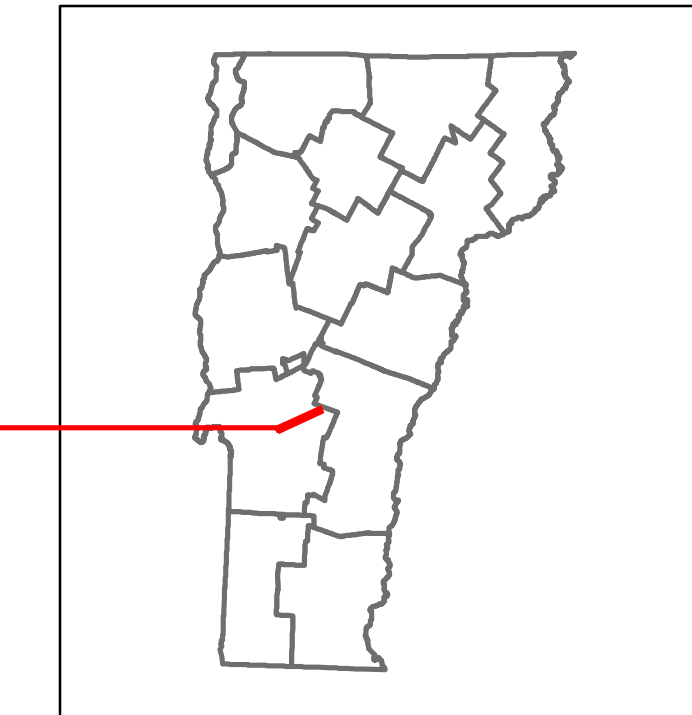


DISTRICT	TOWN	ROUTE
3	MENDON	US-4



STRUCTURE DESCRIPTIONS

Bridge 24:
Stringer/multi-beam or girder - 1959
Structure No: 20002002411102
Length: 128'
Height: 100.0'
Width: 44.0'
Weight Limit: 0
Facility Carried: US 04 ML
Structure Type: 2 SPAN ROLLED BEAM
Features Intersected: MENDON BROOK
Surface: Bituminous
Inspection Date: 5/2021
Maintenance/Ownership: State

Bridge 25:
Culvert - 1949
Structure No: 30002002511101
Length: 12'
Under Clearance: 10.0'
Weight Limit: 0
Facility Carried: US4
Structure Type: RC BOX
Features Intersected: BROOK
Inspection Date: 12/2020
Maintenance: State

Station	Travellane	Roadway	Lane Count	Base	Subbase
0+00	35	30	2	12' 6.6"	
1+00	35	30	2	12' 6.6"	
2+00	35	30	2	12' 6.6"	
3+00	35	30	2	12' 6.6"	
4+00	35	30	2	12' 6.6"	
5+00	35	30	2	12' 6.6"	

Station	Curve
0+00	3.5
1+00	3
2+00	7
3+00	5.7
4+00	3
5+00	3
6+00	4
7+00	5
8+00	5
9+00	5

Station	Grade
0+00	+7.3
1+00	+4.7A
2+00	5.2
3+00	3.7A
4+00	+7.0
5+00	+5.6A
6+00	+5.4A
7+00	+6.2A
8+00	+5.8
9+00	+3.7A
10+00	+5.7A
11+00	+4.0A
12+00	+3.0A
13+00	+3.2A
14+00	+6.7

Station	Guardrail
0+00	
1+00	
2+00	
3+00	
4+00	
5+00	
6+00	
7+00	
8+00	
9+00	
10+00	
11+00	
12+00	
13+00	
14+00	

Station	Rumblestrips
0+00	
1+00	
2+00	
3+00	
4+00	
5+00	
6+00	
7+00	
8+00	
9+00	
10+00	
11+00	
12+00	
13+00	
14+00	

Station	Speed Zone
0+00	45
1+00	45
2+00	45
3+00	45
4+00	45
5+00	45
6+00	45
7+00	45
8+00	45
9+00	45
10+00	45
11+00	45
12+00	45
13+00	45
14+00	45

Station	Curves: Head-on, FTC6
0+00	
1+00	
2+00	
3+00	
4+00	
5+00	
6+00	
7+00	
8+00	
9+00	
10+00	
11+00	
12+00	
13+00	
14+00	

Station	Curves: Overturn, FTC7
0+00	
1+00	
2+00	
3+00	
4+00	
5+00	
6+00	
7+00	
8+00	
9+00	
10+00	
11+00	
12+00	
13+00	
14+00	

Station	Curves: Run-off Road, FTC8
0+00	
1+00	
2+00	
3+00	
4+00	
5+00	
6+00	
7+00	
8+00	
9+00	
10+00	
11+00	
12+00	
13+00	
14+00	

Station	Curves: Fixed Object, FTC9
0+00	
1+00	
2+00	
3+00	
4+00	
5+00	
6+00	
7+00	
8+00	
9+00	
10+00	
11+00	
12+00	
13+00	
14+00	


Station	Curves: Night Run-off Road, FTC10
0+00	
1+00	
2+00	
3+00	
4+00	
5+00	
6+00	
7+00	
8+00	
9+00	
10+00	
11+00	
12+00	
13+00	
14+00	

Station	Interstate: Overturn, FTC11
0+00	
1+00	
2+00	
3+00	
4+00	
5+00	
6+00	
7+00	
8+00	
9+00	
10+00	
11+00	
12+00	
13+00	
14+00	

Station	Tangents: Head-on, FTC12
0+00	
1+00	
2+00	
3+00	
4+00	
5+00	
6+00	
7+00	
8+00	
9+00	
10+00	
11+00	
12+00	
13+00	
14+00	

Station	Tangents: Overturn, FTC13
0+00	
1+00	
2+00	
3+00	
4+00	
5+00	
6+00	
7+00	
8+00	
9+00	
10+00	
11+00	
12+00	
13+00	
14+00	

Station	Tangents: Run-off Road, FTC14
0+00	
1+00	
2+00	
3+00	
4+00	
5+00	
6+00	
7+00	
8+00	
9+00	
10+00	
11+00	
12+00	
13+00	
14+00	



Year	Station 0+00	Station 1+00	Station 2+00	Station 3+00	Station 4+00	Station 5+00	Station 6+00	Station 7+00	Station 8+00	Station 9+00	Station 10+00	Station 11+00	Station 12+00	Station 13+00	Station 14+00
2022	10307											10268			
2021	11532											10187			
2020	9124											8991			
2019	11086											10615			
2018	13500	11100				10200									10600

Historic Projects Unknown, Retreatment, Resurface, Bituminous Mix, Skippy Mix, Bituminous Seal Bituminous Concrete, Bituminous Macadam, Cold Plane and Bituminous Concrete, Concrete, Gravel, Plant Mix, Reclaimed Base and Bituminous Concrete	Functional Class 1- Interstate System, 2- Other Freeways and Expressways, 3- Principal Arterial, 4- Minor Arterial, 5- Major Collector, 6- Minor Collector	Curves Left (degrees), Right (degrees) Grades (percent) grade up, (percent) grade down Road Widths (ft)	Traffic Counters Continuous (CTC), Weigh-In-Motion (WIM), Short-Term, Scheduled, Short-Term, Unscheduled Crash Locations Fatal, Injury, Property Damage Only, Unknown Crash Type High Crash Locations (HCL's) Sections (& Intersections) HCL No. 1-100 (1-10), 101-200 (11-20), 201-300 (21-30), 301-400 (31-40), 401-800 (41-113)	Mileage by Functional Class By Sheet 020-2 3 - Other Principal Arterial 5.928 Page Total Mileage: 5.928 mi	Mileage by Town By Sheet MENDON - U004-1110 5.928 of 5.928 Page Total Mileage: 5.928 mi	DISTRICT 3	TOWN MENDON	Date: 04/02/24 1 of 1 TWN mileage: 0.0 to 5.928	ROUTE US-4 ETE mileage: 21.313 to 27.241
--	--	---	---	--	---	----------------------	-----------------------	---	---