
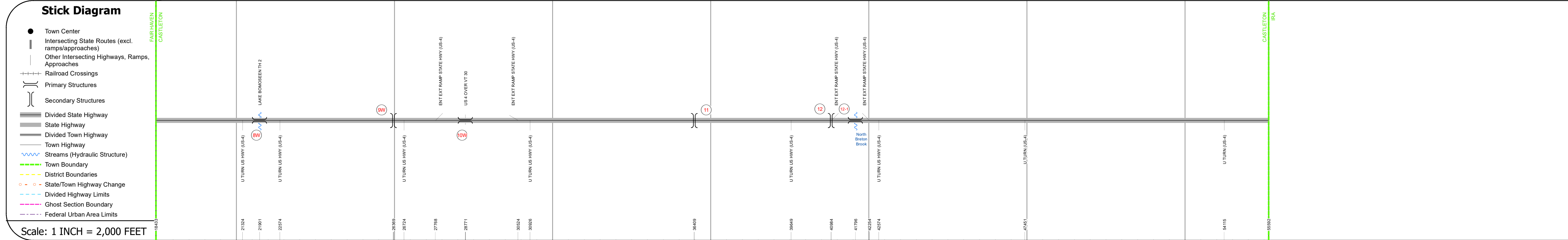
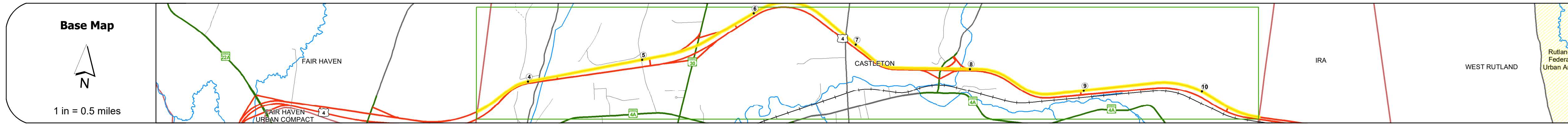
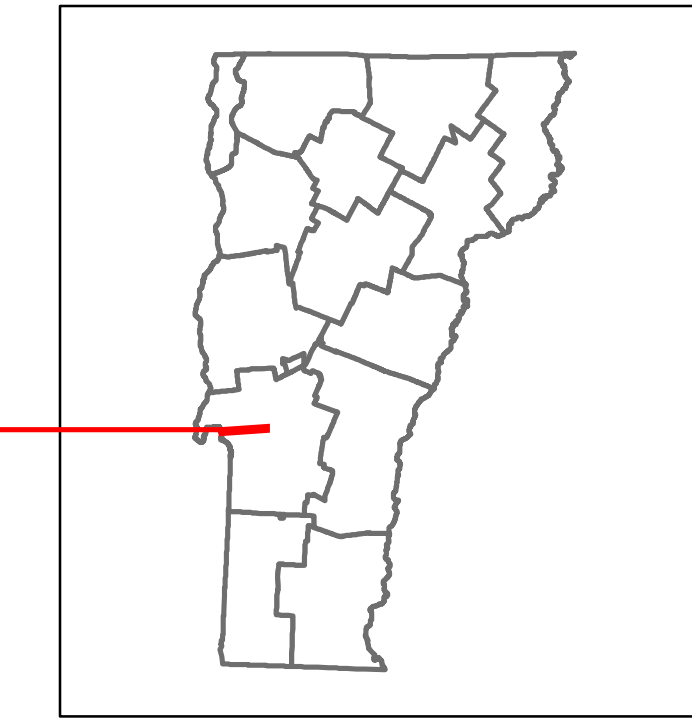


DISTRICT	TOWN	ROUTE
3	CASTLETON	US-4



Risk	Primary Risk	High Risk	Medium Risk	Low Risk	Minimal Risk	Not a Focus Facility
█	█	█	█	█	█	█

Year	4793	3990	6110	6360	6672
2022					
2021	4755	3846	6062	5693	6649
2020	4197	3393	5350	5023	5613
2019	4955	4006	6316	5930	6775
2018					

## STRUCTURE DESCRIPTIONS

**Bridge 8W:**  
Stringer/multi-beam or girder - 1971  
Structure No. 20002008W11032  
Length: 543'  
Height: 100.0'  
Width: 37.0'  
Under Clearance: 17.0'  
Weight Limit: 0  
Facility Carried: US 04 ML  
Structure Type: 3 SP CONT WLD GIRDER  
Features Intersected: LAKE BOMOSEEN TH 2  
Surface: Bituminous  
Inspection Date: 5/2021  
Maintenance/Ownership: State

**Unknown 9W:**  
Unknown  
Structure No. 2011030D9W11031  
Structure Type: Unknown

**Bridge 10W:**  
Stringer/multi-beam or girder - 1971  
Structure No. 200020010W11032  
Length: 233'  
Height: 100.0'  
Width: 37.0'  
Under Clearance: 14.0'  
Weight Limit: 0  
Facility Carried: US 04 ML  
Structure Type: WELDED PLATE GIRDER  
Features Intersected: US 4 OVER VT 30  
Surface: Bituminous  
Inspection Date: 5/2021  
Maintenance/Ownership: State

**Unknown 11:**  
Unknown  
Structure No. 2011030D1111031  
Structure Type: Unknown

**Unknown 12:**  
Unknown  
Structure No. 20314200211032  
Structure Type: Unknown

**Bridge 12-1:**  
Culvert - 1968  
Structure No. 30002012-111031  
Length: 17'  
Under Clearance: 12.0'  
Weight Limit: 0  
Facility Carried: US4  
Structure Type: RC BOX  
Features Intersected: BRITTAIN BROOK  
Inspection Date: 12/2020  
Maintenance: State

<b>Historic Projects</b> <ul style="list-style-type: none"> <li>Unknown</li> <li>Retreatment</li> <li>Resurface</li> <li>Bituminous Mix</li> <li>Skinny Mix</li> <li>Bituminous Seal</li> </ul>	<b>Functional Class</b> <ul style="list-style-type: none"> <li>1 - Interstate System</li> <li>2 - Other</li> <li>3 - Principal Arterial</li> <li>4 - Minor Arterial</li> <li>5 - Major Collector</li> <li>6 - Minor Collector</li> </ul>	<b>Curves</b> <ul style="list-style-type: none"> <li>Left</li> <li>Right</li> </ul>	<b>Grades</b> <ul style="list-style-type: none"> <li>grade up</li> <li>grade down</li> </ul>	<b>Traffic Counters</b> <ul style="list-style-type: none"> <li>Continuous (CTC)</li> <li>Weight-In-Motion (WIM)</li> <li>Short-Term, Scheduled</li> <li>Short-Term, Unscheduled</li> </ul>	<b>Crash Locations</b> <ul style="list-style-type: none"> <li>Fatal</li> <li>Injury</li> <li>Property Damage Only</li> <li>Unknown Crash Type</li> </ul>	<b>Mileage by Functional Class By Sheet</b> 020-1 3 - Other Principal Arterial 7.038	<b>Mileage by Town By Sheet</b> CASTLETON - U004-1103W 7.038 of 7.038	<b>DISTRICT</b> 3	<b>TOWN</b> CASTLETON	<b>Date:</b> 04/02/24	<b>ROUTE</b> US-4 ETE mileage: 3.491 to 10.529
--	---	--	---	---	---	---	--	----------------------	--------------------------	-----------------------	--