

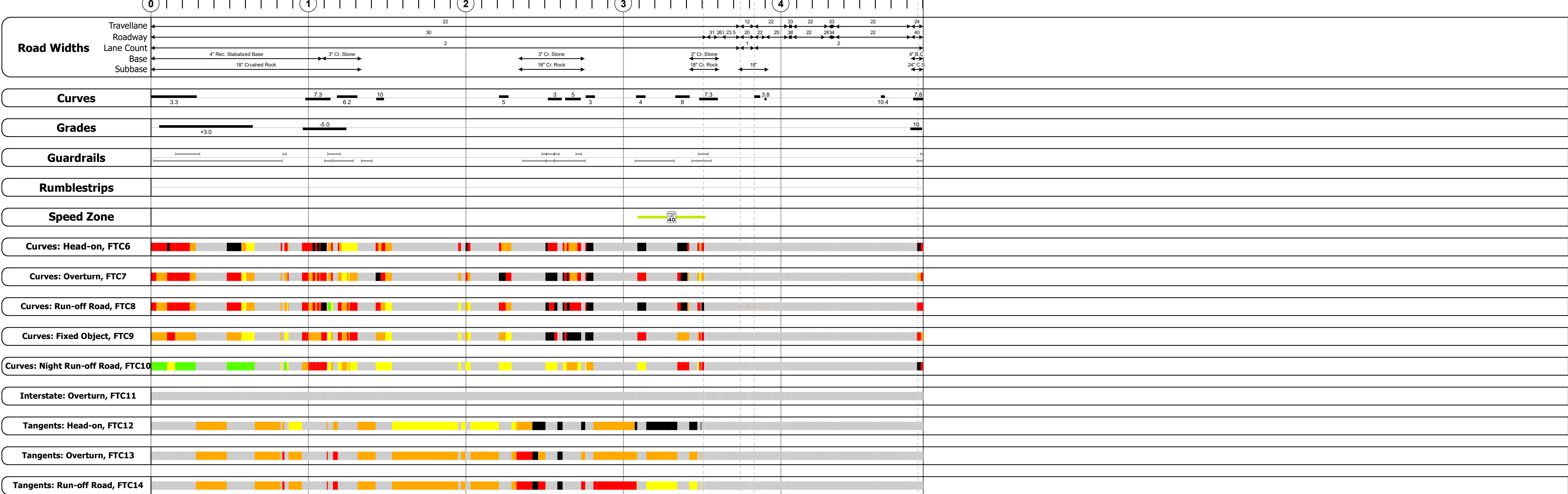
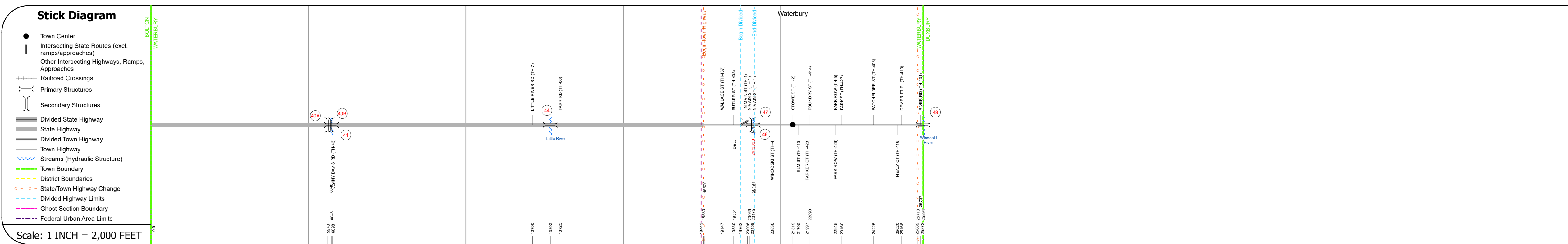
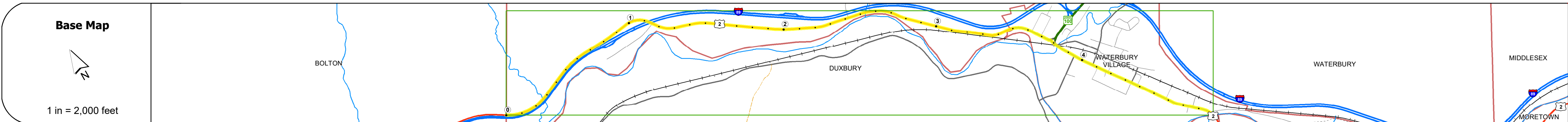
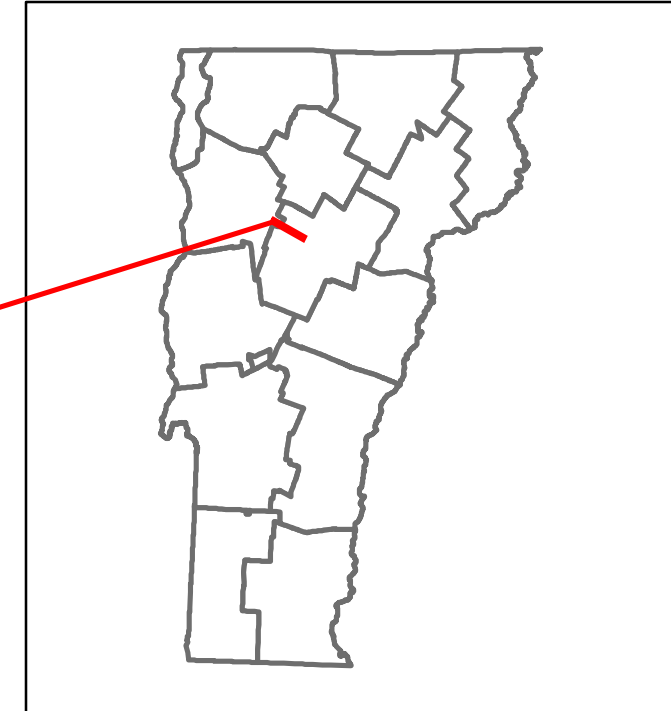


# Route Log and Progress Chart

**DRAFT**

Please Note: Errors and Omissions May Exist.  
Contact the VTrans Mapping Section with questions or concerns.

DISTRICT	TOWN	ROUTE
6	WATERBURY	US-2



Year	Section 1		Section 2		Section 3		Section 4		Section 5	
	Start	End	Start	End	Start	End	Start	End	Start	End
2022	5396	6322	9887	9094	7948					
2021	5353	6014	10996	8012	7885					
2020	4725	5306	9702	7069	6959					
2019	5579	6265	11454	8346	8216					
2018	2700	5600	5000	9200	7800	4000	8300	8200		

## STRUCTURE DESCRIPTIONS

- Unknown 40A:**  
Unknown  
Structure No. 200089050N12182  
Structure Type: Unknown
- Unknown 40B:**  
Unknown  
Structure No. 200089050S12182  
Structure Type: Unknown
- Bridge 41:**  
Culvert - 1961  
Structure No. 300284004112181  
Length: 8'  
Under Clearance: 8.0'  
Weight Limit: 0  
Facility Carried: US2  
Structure Type: CGMPP ALUM SLEEVE  
Features Intersected: BROOK  
Inspection Date: 9/2020  
Maintenance: State
- Bridge 44:**  
Stringer/multi-beam or girder - 1961  
Structure No. 200284004412182  
Length: 243'  
Height: 100.0'  
Width: 30.0'  
Weight Limit: 0  
Facility Carried: US 02 ML  
Structure Type: 3 SPAN ROLLED BEAM  
Features Intersected: LITTLE RIVER  
Surface: Bituminous  
Inspection Date: 4/2022  
Maintenance/Ownership: State
- Bridge 46:**  
Girder and floorbeam system - 1956  
Structure No. 200013004612182  
Length: 126'  
Weight Limit: 0  
Facility Carried: RAILROAD  
Structure Type: RIVETED THRU GIRDER  
Features Intersected: N.E.C.R.R. OVER US 2
- Bridge 47:**  
Stringer/multi-beam or girder - 1956  
Structure No. 200013004712182  
Length: 39'  
Height: 14.0'  
Width: 44.0'  
Weight Limit: 0  
Facility Carried: US 02 ML  
Structure Type: ROLLED BEAM  
Features Intersected: THATCHER BROOK  
Surface: Bituminous  
Inspection Date: 6/2021  
Maintenance/Ownership: Town
- Bridge 48:**  
Stringer/multi-beam or girder - 1992  
Structure No. 200013004812182  
Length: 278'  
Height: 100.0'  
Width: 40.0'  
Weight Limit: 0  
Facility Carried: US 02 ML  
Structure Type: 2 SP CONT CURVED GIR  
Features Intersected: WINOOSKI RIVER  
Surface: Bituminous  
Inspection Date: 6/2021  
Maintenance/Ownership: Town

<b>Historic Projects</b> <ul style="list-style-type: none"> <li>Unknown</li> <li>Retreatment</li> <li>Resurface</li> <li>Bituminous Mix</li> <li>Skinny Mix</li> <li>Bituminous Seal</li> </ul>	<b>Functional Class</b> <ul style="list-style-type: none"> <li>1 - Interstate</li> <li>2 - Other</li> <li>3 - Principal Arterial</li> <li>4 - Minor Arterial</li> <li>5 - Major Collector</li> <li>6 - Minor Collector</li> </ul>	<b>Curves</b> <ul style="list-style-type: none"> <li>Left</li> <li>Right</li> </ul>	<b>Grades</b> <ul style="list-style-type: none"> <li>Left</li> <li>Right</li> </ul>	<b>Traffic Counters</b> <ul style="list-style-type: none"> <li>Continuous (CTC)</li> <li>Weight-In-Motion (WIM)</li> <li>Short-Term, Scheduled</li> <li>Short-Term, Unscheduled</li> </ul>	<b>Crash Locations</b> <ul style="list-style-type: none"> <li>Fatal</li> <li>Injury</li> <li>Property Damage Only</li> <li>Unknown Crash Type</li> </ul>	<b>Mileage by Functional Class By Sheet</b> 028-2 4 - Minor Arterial 013-4 4 - Minor Arterial Fatal: 3.789 Injury: 1.115	<b>Mileage by Town By Sheet</b> WATERBURY - U002-1218 4.904 of 4.904	<b>DISTRICT</b> 6	<b>TOWN</b> WATERBURY	<b>Date:</b> 02/14/24	<b>ROUTE</b> US-2 ETE mileage: 60.695 to 65.599
--	--	--	--	---	---	--	--	----------------------	--------------------------	-----------------------	---