


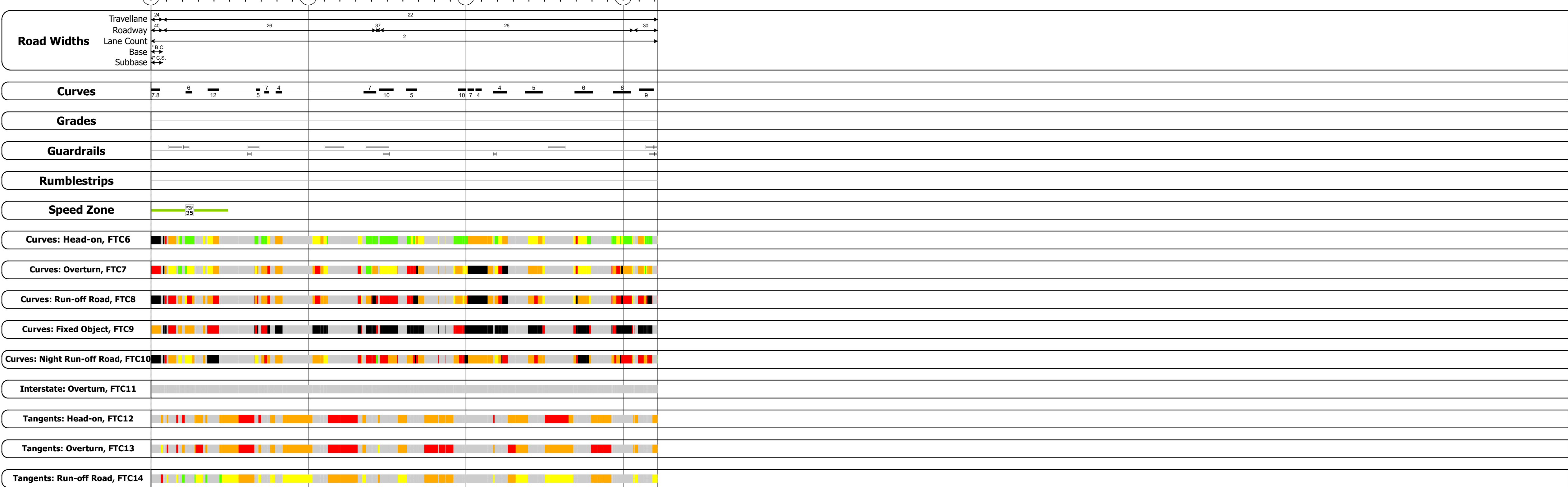

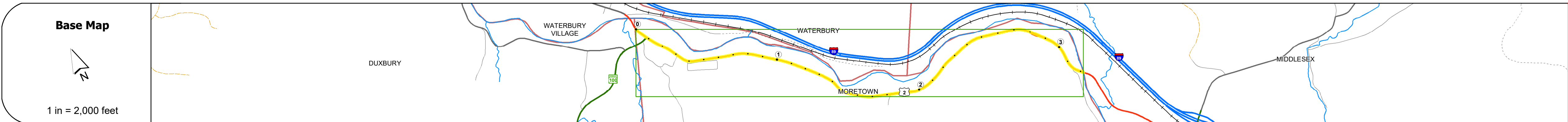

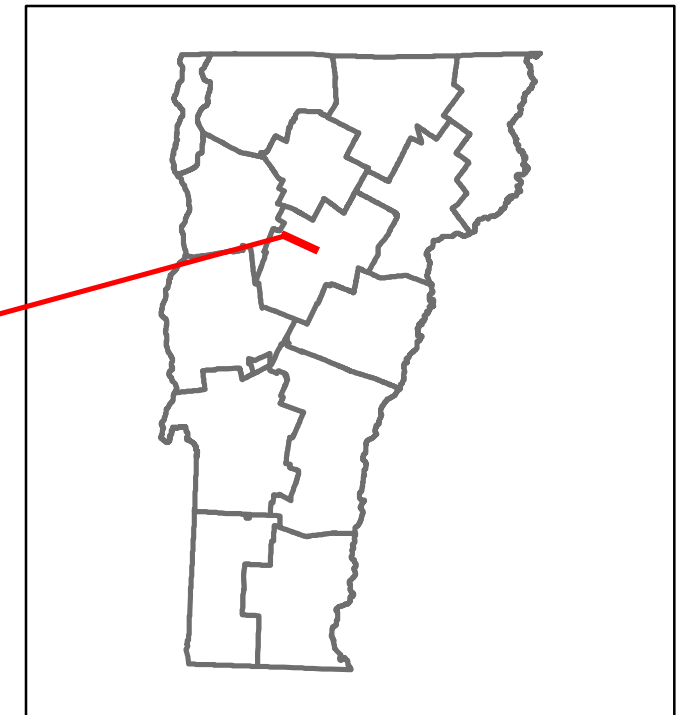


# Route Log and Progress Chart

**DRAFT**

Please Note: Errors and Omissions May Exist.  
Contact the VTrans Mapping Section with questions or concerns.

DISTRICT	TOWN	ROUTE
6	MORETOWN	US-2



## STRUCTURE DESCRIPTIONS

**Bridge 50:**  
 Stringer/multi-beam or girder - 2010  
 Structure No: 200284005012122  
 Length: 283'  
 Height: 100.0'  
 Width: 29.0'  
 Weight Limit: 0  
 Facility Carried: US 02 ML  
 Structure Type: 2 SPAN WELDED GIRDER  
 Features Intersected: WINOOSKI RIVER  
 Surface: Bituminous  
 Inspection Date: 6/2021  
 Maintenance/Ownership: State

<b>Historic Projects</b> Unknown, Retreatment, Resurface, Bituminous Mix, Skippy Mix, Bituminous Seal Bituminous Concrete, Bituminous Macadam, Cold Plane and Bituminous Concrete, Concrete, Surface Treated Gravel, Plant Mix, Reclaimed Base and Bituminous Concrete	<b>Functional Class</b> 1- Interstate System, 2- Other Freeways and Expressways, 3- Principal Arterial, 4- Minor Arterial, 5- Major Collector, 6- Minor Collector	<b>Crash Locations</b> Fatal, Injury, Property Damage Only, Unknown Crash Type <b>High Crash Locations (HCL's)</b> Sections (& Intersections) HCL No. 201 - 300 (21 - 30), 301 - 400 (31 - 40), 401 - 800 (41 - 113)	<b>Mileage by Functional Class By Sheet</b> 013-4 4 - Minor Arterial 0.086 0284 5 - Major Collector 3.133	<b>Mileage by Town By Sheet</b> MORETOWN - U002-1212 3.219 of 3.219	<b>DISTRICT</b>	<b>TOWN</b>	<b>Date: 02/14/24</b>	<b>ROUTE</b>
					6	MORETOWN	1 of 1 TWN mileage: 0.0 to 3.219	US-2 ETE mileage: 65.681 to 68.9

Page Total Mileage: 3.219 mi

For More Information Contact - Vermont Agency of Transportation, Policy, Planning and Intermodal Development Division - Mapping Section, 219 North Main Street, Barre, VT 05641 Telephone: 802-828-2600.