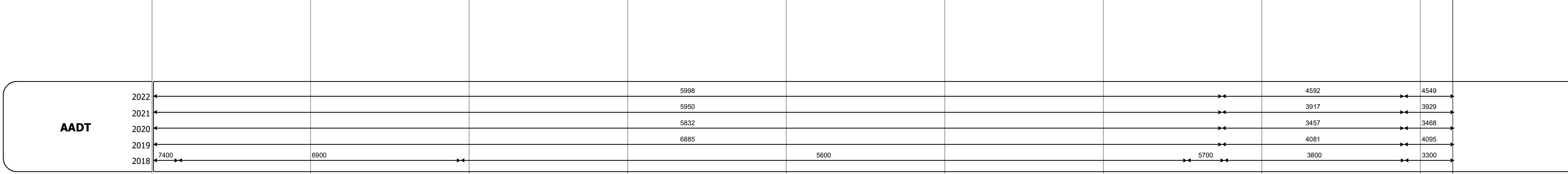


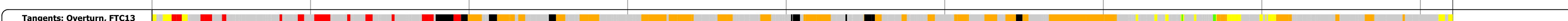
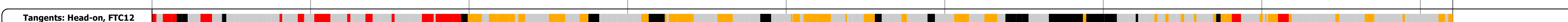
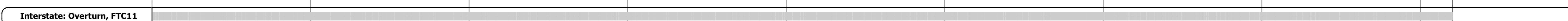
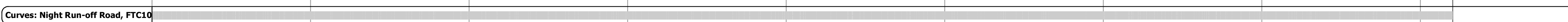


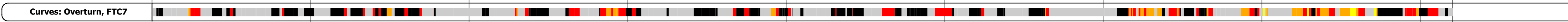
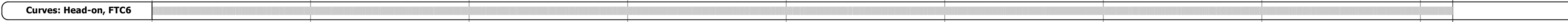



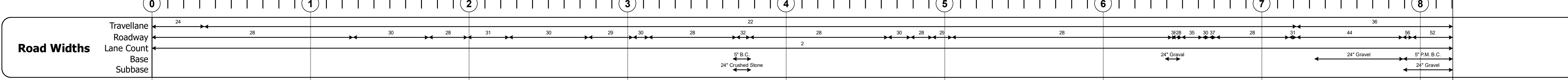
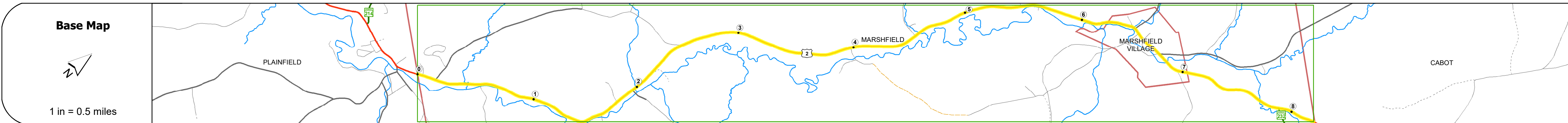
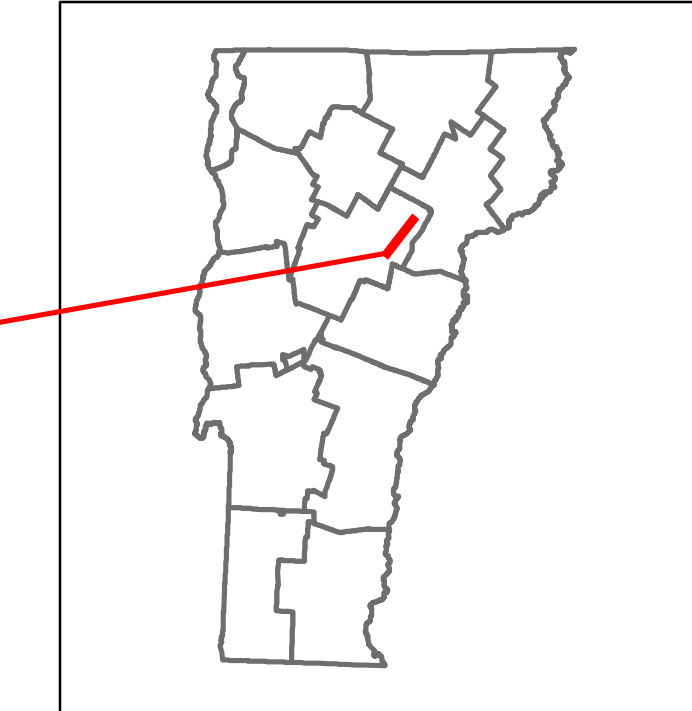


Route Log and Progress Chart

DRAFT

Please Note: Errors and Omissions May Exist.
Contact the VTrans Mapping Section with questions or concerns.

DISTRICT	TOWN	ROUTE
6	MARSHFIELD	US-2



STRUCTURE DESCRIPTIONS

- Bridge 76:** Slab - 1922, Structure No. 300028007612091, Length: 15', Under Clearance: 6.0', Weight Limit: 0, Facility Carried: US2, Structure Type: CONCRETE SLAB, Features Intersected: WELLS BROOK, Surface: Bituminous, Inspection Date: 9/2020, Maintenance: State
- Bridge 77:** Culvert - 1936, Structure No. 300028007712091, Length: 12', Under Clearance: 11.0', Weight Limit: 0, Facility Carried: US2, Structure Type: RC BOX, Features Intersected: KING BROOK, Inspection Date: 9/2020, Maintenance: State
- Bridge 77-A:** Culvert - 1996, Structure No. 300028077A12091, Length: 8', Under Clearance: 7.0', Weight Limit: 0, Facility Carried: US2, Structure Type: CGMPP, Features Intersected: CATTLE PASS, Inspection Date: 9/2020, Maintenance: State
- Bridge 78:** Slab - 1931, Structure No. 300028007812091, Length: 17', Under Clearance: 4.0', Weight Limit: 0, Facility Carried: US2, Structure Type: CONCRETE SLAB, Features Intersected: BEAVER MEADOW BROOK, Surface: Bituminous, Inspection Date: 9/2020, Maintenance: State
- Bridge 79:** Slab - 1929, Structure No. 300028007912091, Length: 14', Under Clearance: 4.0', Weight Limit: 0, Facility Carried: US2, Structure Type: CONCRETE SLAB, Features Intersected: BROOK, Surface: Bituminous, Inspection Date: 9/2020, Maintenance: State
- Bridge 80:** Slab - 1915, Structure No. 200028008012092, Length: 25', Height: 100.0', Width: 38.0', Weight Limit: 0, Facility Carried: US 02 ML, Structure Type: CONCRETE SLAB, Features Intersected: KNOB HILL BROOK, Surface: Bituminous, Inspection Date: 6/2021, Maintenance/Ownership: State
- Bridge 81:** Tee Beam - 1927, Structure No. 200028008112092, Length: 49', Height: 100.0', Width: 27.0', Weight Limit: 0, Facility Carried: US 02 ML, Structure Type: CONCRETE T-BEAM, Features Intersected: WINOOSKI RIVER, Surface: Bituminous, Inspection Date: 6/2021, Maintenance/Ownership: State
- Bridge 83:** Culvert - 1972, Structure No. 200028008312092, Length: 21', Height: 100.0', Weight Limit: 0, Facility Carried: US 02 ML, Structure Type: CGMPPA, Features Intersected: MOLLYS BROOK, Inspection Date: 6/2021, Maintenance/Ownership: State

Historic Projects <ul style="list-style-type: none"> Unknown Retreatment Resurface Bituminous Mix Skinny Mix Bituminous Seal 	Functional Class <ul style="list-style-type: none"> 1 - Interstate System 2 - Other Freeways and Expressways 3 - Principal Arterial 4 - Minor Arterial 5 - Major Collector 6 - Minor Collector 	Curves <ul style="list-style-type: none"> Left (degrees) Right (degrees) 	Grades <ul style="list-style-type: none"> Left (percent) Right (percent) 	Traffic Counters <ul style="list-style-type: none"> Continuous (CTC) Weight-In-Motion (WIM) Short-Term, Scheduled Short-Term, Unscheduled 	Crash Locations <ul style="list-style-type: none"> Fatal Injury Property Damage Only Unknown Crash Type 	Mileage by Functional Class By Sheet 028-3 3 - Other Principal Arterial 8.205	Mileage by Town By Sheet MARSHFIELD - U002-1209 8.205 of 8.205	DISTRICT 6	TOWN MARSHFIELD	Date: 02/14/24	ROUTE US-2 ETE mileage: 86.831 to 95.036
Speed Zones 25 30 35 40 45 50 55 60 65						AADT 2018: 7400, 6900, 5600, 5700, 3800, 3300 2019: 6885, 4081, 4095 2020: 5832, 3457, 3468 2021: 5950, 3917, 3929 2022: 5998, 4592, 4549		Page Total Mileage: 8.205 mi		Page Total Mileage: 8.205 mi	