

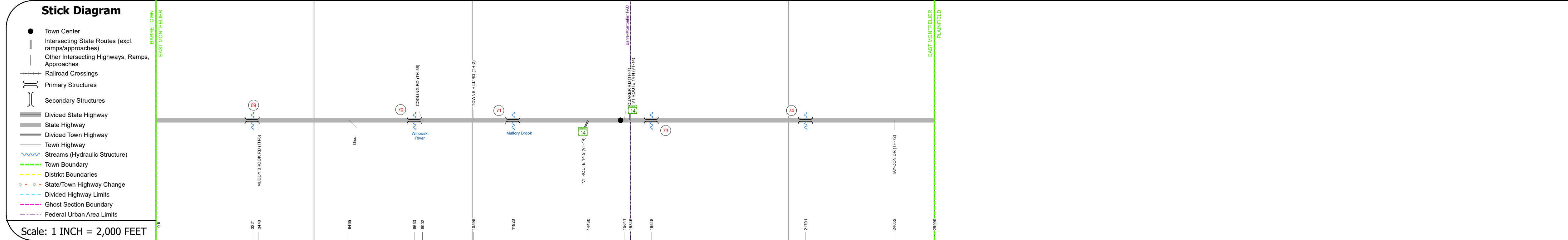
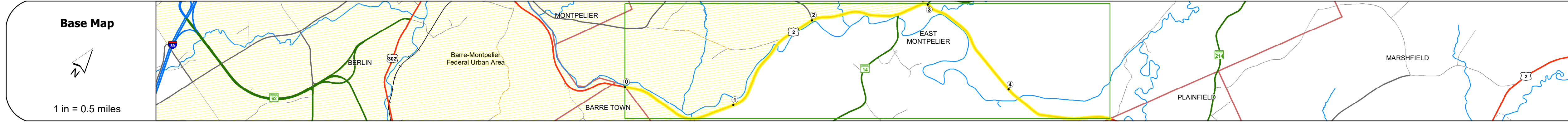
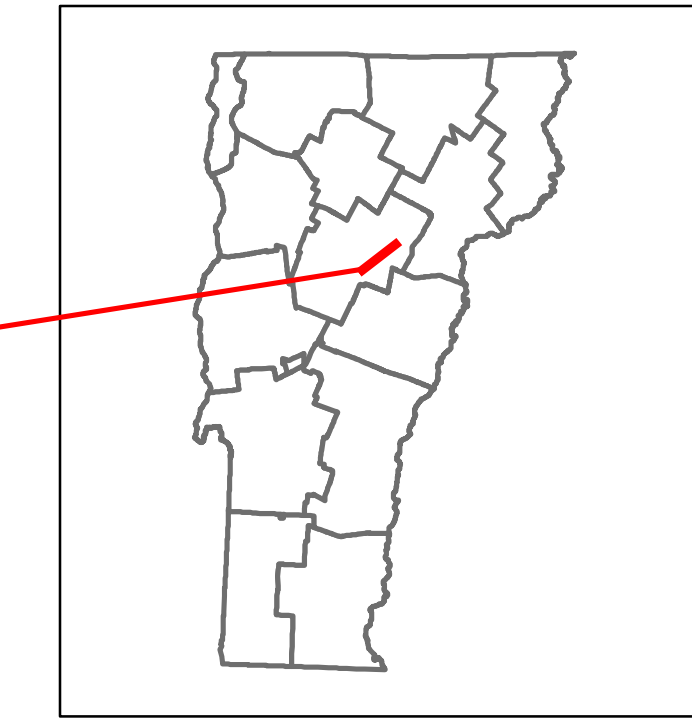


# Route Log and Progress Chart

**DRAFT**

Please Note: Errors and Omissions May Exist.  
Contact the VTrans Mapping Section with questions or concerns.

DISTRICT	TOWN	ROUTE
6	EAST MONTPELIER	US-2



## STRUCTURE DESCRIPTIONS

**Bridge 69:**  
Culvert - 1961  
Structure No. 300028006912071  
Length: 10'  
Under Clearance: 10.0'  
Weight Limit: 0  
Facility Carried: US2  
Structure Type: CGMPP  
Features Intersected: BROOK  
Inspection Date: 9/2020  
Maintenance: State


**Bridge 70:**  
Stringer/multi-beam or girder - 1984  
Structure No. 200028007012072  
Length: 112'  
Height: 100.0'  
Width: 38.0'  
Weight Limit: 0  
Facility Carried: US 02 ML  
Structure Type: WELDED PLATE GIRDER  
Features Intersected: WINOOSKI RIVER  
Surface: Bituminous  
Inspection Date: 6/2021  
Maintenance/Ownership: State

**Bridge 71:**  
Culvert - 1959  
Structure No. 300028007112071  
Length: 12'  
Under Clearance: 12.0'  
Weight Limit: 0  
Facility Carried: US2  
Structure Type: CGMPP  
Features Intersected: BENNETT BROOK  
Inspection Date: 9/2020  
Maintenance: State

**Bridge 73:**  
Culvert - 1974  
Structure No. 300028007312071  
Length: 15'  
Under Clearance: 10.0'  
Weight Limit: 0  
Facility Carried: US2  
Structure Type: CGMPPA  
Features Intersected: SODOM POND BROOK  
Inspection Date: 9/2020  
Maintenance: State

**Bridge 74:**  
Stringer/multi-beam or girder - 2009  
Structure No. 200028007412072  
Length: 123'  
Height: 100.0'  
Width: 43.0'  
Weight Limit: 0  
Facility Carried: US 02 ML  
Structure Type: WELDED PLATE GIRDER  
Features Intersected: WINOOSKI RIVER  
Inspection Date: 6/2021  
Maintenance/Ownership: State

Road Widths	Travellane: 44, 30, 30, 44 Roadway Lane Count: 2, 2, 2, 2 Base: 4" Macadam, 9" P.M., 24" CR.BT., 3" Mac, 24" Cr. Gravel Subbase: 20" Crushed Rock, 24" CR.BT.
Curves	4, 5, 6, 3, 4, 7, 5, 4, 10, 8, 17, 8, 5, 5, 4, 10, 3
Grades	+5.0A, -4.8
Guardrails	
Rumblestrips	
Speed Zone	40, 35, 40
Curves: Head-on, FTC6	
Curves: Overturn, FTC7	
Curves: Run-off Road, FTC8	
Curves: Fixed Object, FTC9	
Curves: Night Run-off Road, FTC10	
Interstate: Overturn, FTC11	
Tangents: Head-on, FTC12	
Tangents: Overturn, FTC13	
Tangents: Run-off Road, FTC14	



Year	2022	9915	10492	7044
2021	9011	10398	6981	
2020	8038	11252	6523	
2019	9767	13284	7701	
2018	9800	10900	8700	

<b>Historic Projects</b> Unknown, Retreatment, Resurface, Bituminous Mix, Skiny Mix, Bituminous Seal Bituminous Concrete, Cold Plane and Bituminous Concrete, Concrete, Gravel, Plant Mix, Reclaimed Base and Bituminous Concrete, Surface Treated Gravel	<b>Functional Class</b> 1- Interstate System, 2- Other Freeways and Expressways, 3- Principal Arterial, 4- Minor Arterial, 5- Major Collector, 6- Minor Collector	<b>Curves</b> Left (degrees), Right (degrees) <b>Grades</b> Left (percent) grade up, Right (percent) grade down <b>Road Widths</b> (ft)	<b>Traffic Counters</b> Continuous (CTC), Weigh-In-Motion (WIM), Short-Term, Scheduled, Short-Term, Unscheduled <b>Crash Locations</b> Fatal, Injury, Property Damage Only, Unknown Crash Type <b>High Crash Locations (HCL's)</b> Sections (& Intersections) 1-100 (1-10), 101-200 (11-20), 201-300 (21-30), 301-400 (31-40), 401-800 (41-113)	<b>Mileage by Functional Class By Sheet</b> 028-3 3 - Other Principal Arterial 4.924 <b>Page Total Mileage: 4.924 mi</b>	<b>Mileage by Town By Sheet</b> EAST MONTPELIER - u002-1207 4.924 of 4.924 <b>Page Total Mileage: 4.924 mi</b>	<b>DISTRICT</b> 6	<b>TOWN</b> EAST MONTPELIER	<b>Date:</b> 02/14/24	<b>ROUTE</b> US-2 ETE mileage: 80.421 to 85.345
---	--	--	---	--	--	----------------------	--------------------------------	-----------------------	---