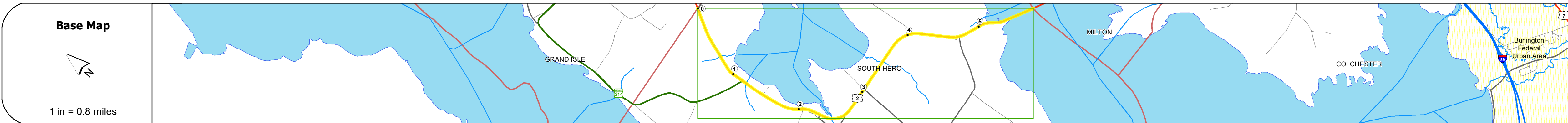
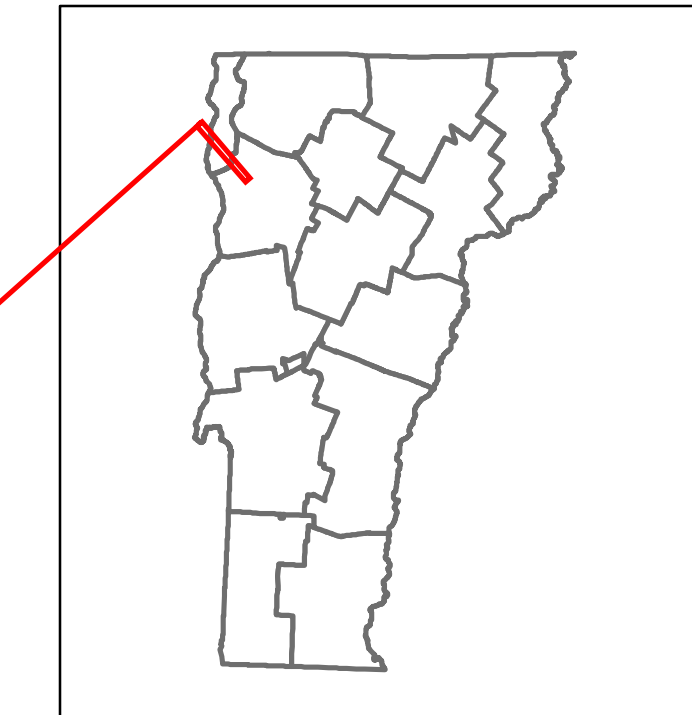




DISTRICT	TOWN	ROUTE
8	SOUTH HERO	US-2



STRUCTURE DESCRIPTIONS

Bridge 14:
Stringer/multi-beam or girder - 1960
Structure No: 200028001407052
Length: 89'
Height: 100.0'
Width: 42.0'
Weight Limit: 0
Facility Carried: US 02 ML
Structure Type: ROLLED BEAM
Features Intersected: LAKE CHAMPLAIN
Surface: Bituminous
Inspection Date: 5/2021
Maintenance/Ownership: State



Historic Projects Unknown, Retreatment, Resurface, Bituminous Mix, Skippy Mix, Bituminous Seal Bituminous Concrete, Bituminous Macadam, Cold Plane and Bituminous Concrete, Concrete, Gravel, Plant Mix, Reclaimed Base and Bituminous Concrete	Functional Class 1 - Interstate System, 2 - Other Freeways and Expressways, 3 - Principal Arterial, 4 - Minor Arterial, 5 - Major Collector, 6 - Minor Collector	Crash Locations Fatal, Injury, Property Damage Only, Unknown Crash Type High Crash Locations (HCL's) Sections (& Intersections) HCL No. 1-100 (1-10), 101-200 (11-20), 201-300 (21-30), 301-400 (31-40), 401-800 (41-113)	Mileage by Functional Class By Sheet 028-1 3 - Other Principal Arterial 4.625 028-1 4 - Minor Arterial 1.158	Mileage by Town By Sheet SOUTH HERO - U002-0705 5.783 of 5.783	DISTRICT	TOWN	Date: 02/14/24	ROUTE
					8	SOUTH HERO	1 of 1 TWN mileage: 0.0 to 5.783	US-2 ETE mileage: 27.346 to 33.129