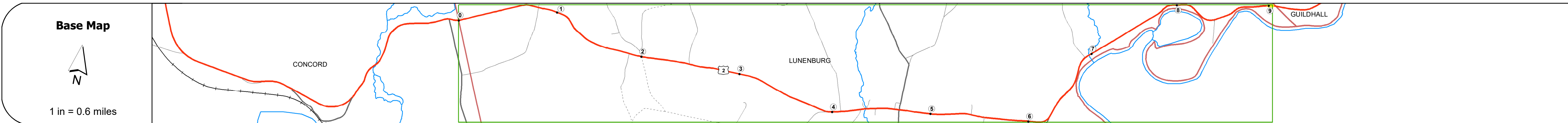

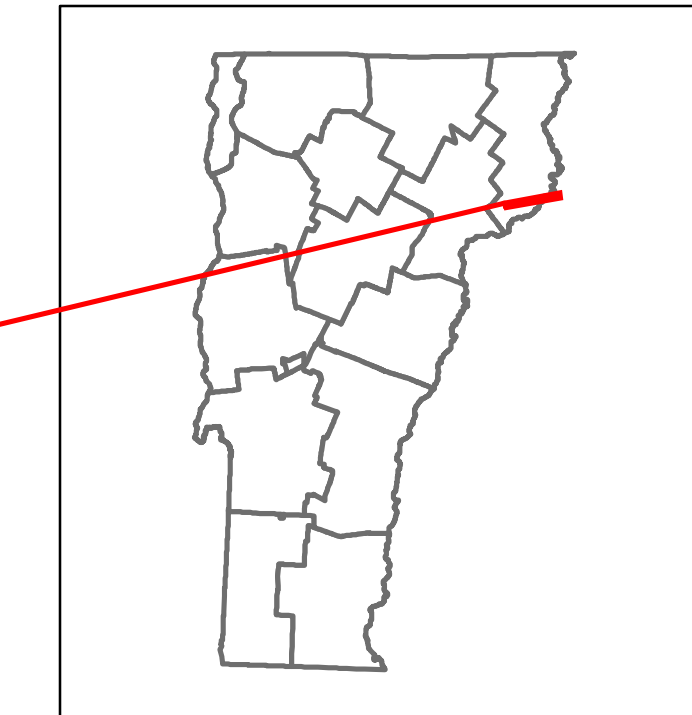


DISTRICT	TOWN	ROUTE
7	LUNENBURG	US-2



Road Widths	Travellane	Roadway	Lane Count	Base	Subbase

Curves

Grades

Guardrails

Rumblestrips

Speed Zone

Curves: Head-on, FTC6

Curves: Overturn, FTC7

Curves: Run-off Road, FTC8

Curves: Fixed Object, FTC9

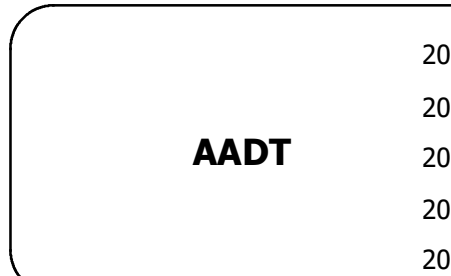

Curves: Night Run-off Road, FTC10

Interstate: Overturn, FTC11

Tangents: Head-on, FTC12

Tangents: Overturn, FTC13

Tangents: Run-off Road, FTC14



STRUCTURE DESCRIPTIONS

--

Historic Projects Unknown, Bituminous Concrete, Retreatment, Resurface, Bituminous Mix, Skippy Mix, Bituminous Seal, Surface Treated Gravel, Cold Plane and Bituminous Concrete, Reclaimed Base and Bituminous Concrete, Plant Mix, Concrete, Gravel	Functional Class 1- Interstate System, 2- Other, 3- Principal Arterial, 4- Minor Arterial, 5- Major Collector, 6- Minor Collector	Curves Left (degrees), Right (degrees), Grades (percent) grade up, (percent) grade down	Traffic Counters Continuous (CTC), Weigh-In-Motion (WIM), Short-Term, Scheduled, Short-Term, Unscheduled	Crash Locations Fatal, Injury, Property Damage Only, Unknown Crash Type, High Crash Locations (HCL's)	Mileage by Functional Class By Sheet 028-4 3 - Other Principal Arterial 0.039	Mileage by Town By Sheet LUNENBURG - U002-0514 0.039 of 9.039	DISTRICT 7	TOWN LUNENBURG	Date: 02/14/24	ROUTE US-2
					AADT 25 30 35 40 45 50 55 60 65	Page Total Mileage: 0.039 mi				